0205

O.F. 71.

19

partment of

OFFICE

STATION

A.S.

No. 394

Dated 2.2.37

le

the file

(SUBJECT.)

Land - (Bellary) - Old Bellary Cantt -
Cramsdle and Waste - Classification - G.O -
Communicated

Government of India.

Revenue Department

[illegible] No. 3834/2/30, dated 17th November 1930.

Land - Cantonments - 'poramboke' and 'waste' - Need for classification.

G.O. No. 2416, Revenue, dated 20th August 1914, lays down inter alia that lands in the usufructuary possession of the Cantonment authorities (i.e. in effect), the Government of India) include all waste lands in the Cantonment area. Consequently, in view of rule 5 (a) of the Secretary of State's Land Rules, all waste lands in Cantonments which existed as such on 1st April 1921 should be deemed to be in the possession of the Government of India. [illegible] has arisen on the part of the military authorities as to the position, in respect of possession, of those lands which by the usage of the Revenue Department of this Government are termed 'poramboke' lands. It has recently been explained to the Government of India that 'waste lands' do not include 'poramboke' lands; poramboke lands in Cantonments as elsewhere, are, and remain, vested in the local Government. Moreover, it is open to this Government at any time to reclassify as poramboke any land which has been classed in the revenue registers as waste, whether assessed or unassessed, and thus in effect to remove such land from the control of the Cantonment authority. The Government of India therefore have asked for an assurance from this Government that they will not make any such transfer without previously consulting the military authorities. This Government are willing to give such an assurance, but before doing so they think it desirable that the classification of land as [illegible] or [illegible]

area in question should be established on a basis which will be satisfactory both to themselves and the government of India, For this purpose they desire that in the areas in this Presidency which were Cantonments on 1st April 1921 a special investigation should be undertaken in order to discover whether any lands (survey fields or portions thereof) which are now classified as assessed or unassessed waste should be transferred to poramboke, and vice versa. As a result of this investigation lists of (a) Porambokes, (b) Assessed Wastes and (c) Unassessed wastes, should be drawn up to be sent to the General-Officer Commanding-in-Chief, Southern Command, for acceptance or, if necessary to the Government of India, The Board of Revenue is requested to submit definite proposals for carrying out this work in the Cantonments which existed on 1st April 1921 at

(1) St.Thomas Mount Cum Pallavaram.

(2) Poonamallee,

(3) Bellary,

(4) Wellington,

(5) Calicut,

(6) Cannanore, and

(7) Trichinopoly

H.R.Pate,

Secretary to Government.

To the Board of Revenue, L.R. and S.

3/12

Land - Cantonments - 'Grazing' and 'waste' - Classification.

B.5922/30 ... pp. 1 and 2

Collr's reports

Rc. 1 (Cs) B.5922/30-3, dated 14-3-1931.

The Board has consulted the Collectors concerned and submits a summary of their reports in the matter.

2. The Collrs. of Chingleput and Trichinopoly only apply for special staff for the recl assification work:-

Chingleput ... 3 I.I. for 2 months.

Trichinopoly... do. for 2 months.

3. As regards the procedure to be adopted the Collr. of Malabar suggests that the preliminary work of preparing lists of lands, making inquiries etc. may be done by the revenue or the settlement staff and that final lists may be drawn up after inspection of the lands by a Committee consisting of the R.D.O., Chairman, Municipal Council, and an officer nominated by the Officer Commanding. The Board considers that the appointment of a committee to do the work is unnecessary as the object is only to see what the position is, before an assurance is given to the Govern ent of India. In any case, the suggestion of the Collr. of Malabar to have the Chairman, Municipal Councils, the Committees is superfluous, as the interests of the Municipalities are not involved. The Board suggests that preliminary lists of the lands may first be drawn up by the ordinary revenue staff from the Government registers in the following form:-

4

-2-

Poramboke
Statement showing Assessed Wastes in the
Unassessed wastes

Cantonment of

S.No.	How registered in the accounts.	Whether any alteration in the classification is necessary and if so, for what reasons.	
		R.I's. remarks.	Tahsildar's decisions.

The Rev. Inspector may make enquiries and record notes against each land, if re-classification is necessary. The Tahsildar may then inspect the lands and embody his decision against each. Final lists re-classifying the lands in accordance with the Tahsildar's decision may then be drawn up and, after approval by the Board and the Government may be sent to the General Officer Commanding for acceptance or, if necessary, to the Governmentof India. The Board considers that the Tahsildars may well be trusted to do a work which is of the same kind as, at resettlement, is done in detail by the Special Deputy Tahsildars. In the Malabar district, the preliminary lists may be prepared by the settlement staff and the final lists may be drawn up, after inspect ion by the Spl. Sett. Deputy Tahsildars.

The Collr. of Bellary states that a list of Govt. lands was prepared in 1930 in connection with the proposal regarding the exclusion of the Cantonment area within the municipal limits, that many of the lands are those set apart for the use of the community

and are used as such and that the regular staff will attend to the work of revalidation, if it arises in future. The Board considers that the work contemplated by the Govt. should be carried out now in the Bellary district also, as the list of lands prepared in 1960 was not apparently prepared with view to their correct classification.

5. The Collr. of Bellary stated that there are no assessed or unassessed waste lands in the old encroachment of Hichinopoly and proposed that the proposed re-classification is in respect of (1) lands registered as belonging to the Local Government (Collr's reference to G.O. No. 1580 Mis. S. dated 18-3-1960, and (2) the lands mentioned in the list now submitted by him which were not reported previously. The Board is not sure whether the Collr's classification is correct, as the Government in the Secretariat and the Board of Revenue (Govt. of India) are not clear about the lands mentioned in the list forwarded to the Collr. but the Collr. with his letter No. 1307, dated 17-1-62

6. The Board is of opinion that there is no need for a special revenue inspector to do the work in Hichinopoly. The number of fields to be inspected is small and the work involved will not be available. In Chingleput, however, the work has to be done in 5 Taluks and the Board recommends that the employment of a special Revenue Inspector on Rs.35-60 and a peon of Rs.15-1 may be sanctioned for two months. The cost will be met from the provision in the Budget estimate for 1962-63 under "22.0.General Administration - Other establishments - Taluk establishments - Duty of establishments -

Voted -Temporary.".

Id. S.C.H.
12-3-31.

Id.) A.J.
14-3-31.

S.R.
13-3-31.

To the Secretary to Govt., R.D., with a summary of Collrs. reports and a list forwarded by the Collector of Trichinopoly.

GOVERNMENT OF [illegible].

[illegible]

Memorandum No. 3004 [illegible]/30-5, dated 8th April 1931.

Land - Enhancements - 'Purchase' and 'Waste' - Classification - From the Board of Revenue, Land Revenue and Settlement - Reference No. [illegible]6922/30-5, dated 14th [illegible]ril 1931.

The Government approve the proposals submitted by the Board of Revenue in its Reference read above and sanction the employment of a special revenue inspector on [illegible]0 per mensem and a peon on [illegible]5.12-10 per mensem in the Chingleput district for a period of two months.

The Board is requested to issue instructions as proposed by it for carrying out the work and submit the final lists with its report as early as possible.

[illegible],

Secretary to Government.

To the Board of Revenue, Land Revenue and Settlement.
" the Accountant-General, through Finance Department.
" the Finance Department.

Land - Cantonments - Poramboke and Wastes - Classification - Plot - Preparation- Instructions.

B.5922/30 Bd's. Ref.dated 25-11-30	A to H.
B.6611/30	A to the Nilgiris only
B.6651/30	A to Chingleput "
B.213/30	A to Bellary "
B.937/31	A to Malabar "
B.1186/31	A to Trichinopoly "
Bd's. Ref.dated 14-3-31 B.1940/31.	A to H.

Ref B. 5922/30-8, dated 15-4-1931.

Communicated to the Collectors of the Nilgiris, Chingleput, Bellary, Malabar and Trichinopoly. They are requested to follow the instructions laid down in the Board's Reference read above in carrying out the work of reclassification and submit the final lists with their ~~remarks~~ remarks at an early date.

(Id.) ...J.

15-4-31.

To the Collrs. of the Nilgiris, Chingleput, Bellary, Malabar and Trichinopoly.

In reply, please quote number, date and short title.*

Revenue DEPARTMENT.

Received 31 JUL *Registered* B4102

From (Name) Mr.M.A.C. Gelletti Esquire M.A.I.C.E.,

(Designation) Collector of

Post Box ..... (Station) Bellary.

Telegraphic Address .....

To The Secretary to the Commissioners

Board of Revenue, Land Revenue and

Settlement, Madras.

Ref.C.2101/31E.5 30.7.31.

No. ....., *dated* 19

Sir,

Enclosures .....

.....

.....

Spare Copies .....

Land - Cantonment - Bellary - Reclassification of 'Porombokes' and 'Wastes' - List - Preparation -

Ref Board's No.5922/30-9 dated 10.7.31 -

As the report received from the Tahsildar of Bellary was defective, further information has been called for. The Tahsildar is being reminded in the matter again.

For Collector.

P.M.A.30.7

30/7

In reply, please quote number, date and short title.*

DEPARTMENT. 12

Received ..... Registered B5393

From (Name) A.Galletti Esq., M.A.,I.C.S.,

(Designation) Collector of Bellary

Post Box ....., (Station) Bellary

Telegraphic Address.....

To The Secretary to the Commissioners,

Board of Revenue,Land Revenue and Settlement,

Madras.

Ref.C. *No.* ~~2101/31A.8~~ *dated* ~~30.9.31~~ 19

Sir,

Enclosures ..... One Sh

Spare Copies .....

Land -cantonment -Bellary - poramboke and waste classification - list submitted

Ref. Board's Nos. B. 5922/30.6 dated 15.4.31 and 30.6.31.

Enclosed is a statement showing the reclassification of poramboke and assessed lands in the Cantonment of Bellary. In respect of partial fields in Cantonment limits, approximate extents are noted in the remarks column.

2. The areas fit for cultivation in certain poramboke lands are also furnished in the statement. The cultivable portions are reported to be in compact blocks for purposes of sub division and assignment. Though fit for cultivation they are very poor lands which could never pay ground rent and municipal taxes. It is unlikely that any part of them except small patches near tanks and wells will come under cultivation.

For Collector

R.V. 30.9.

30/9

Statement showing the Porambokes, Assessed Wastes & Unassessed Wastes in the Contonment of Bellary.

Survey No.		Extent A	Extent C	How Registered in accounts	Proposed classification	Remarks.
		2		3	4	5
				Assessed Wastes (Full fields in Contonment limits)		
603		12	93	Assessed Waste	Assessed Waste	Fit for cultivation
616	B	1	39	Do	Do	
652		1	07	Do	Do	About ($\frac{A.}{0.}\ \frac{C.}{50}$) fit for cultivation. Portion Vacant
				Assessed Wastes (Partial fields in contonment limits).		
340	B	0	49	Assessed Waste	Assessed Waste	About 0.04 in contonment limits
600	B	3	57	Do	Do	" 0.02 "
653		2	97	Do	Do	" 1.45 "
656		14	21	Do	Do	" 0.32 "
661		24	22	Do	Do	" 0.22 "
685	A	75	00	Do	Do	" 2.96 "
691	A	149	02	Do	Do	" 42.50 "
695		16	46	Do	Do	" 8.16 "
696		18	59	Do	Do	" 17.89 "

Fit for Cultivation

Unassessed Wastes full fields in Contonment limits

Nil

Unassessed Wastes. Partial fields in contonment limits

354		200	14	Unassessed	Unassessed	Golf link	About ($\frac{A.}{31.}\ \frac{C.}{50}$) in contonment limits
356		11	98	Do	Do	"	(1.40) "
657		1	93	Do	Do	"	(0.54) "
				Porambokes — Full fields in contonment limits			
519	A	136	77	Village site	Village site + Golf links		
519	B	18	87	—Do (Bungalow)	Do —(Bungalow) ×		
520		2	14	Village site	Village site		
522	1	459	55	Village site + Hillock	Village site + Hillock ×		
	2	1	09	Village site	Village site		
	3	2	45	Do	Do		

4	0	94	Village site	Village site
5	0	24	Do	Do
6	0	24	Do	Do
7		30	Do	Do
8	0	14	Basavana Temple	Basavana Temple
9	1	00	Village site	Village site
10	1	13	Do	Do
11	0	32	Do	Do
12	0	25	Do	Do
13	0	19	Do	Do
14	0	46	Do	Do
15	0	72	Do	Do
16	0	55	Do	Do
17	0	37	Do	Do
18	0	33	Do	Do
19	0	49	Do	Do
20	0	60	Do	Do
21	0	22	Do	Do
22	0	09	Do	Do
23	1	01	-do- General Post office	-do- General Post office
24	9	12	-do- S+T office	-do- S+T office
25	0	13	Village site	Village site
26	0	72	Do	Do
27	0	33	Do	Do
28	0	31	Do	Do
29	0	33	Do	Do
30	0	33	Do	Do
31	0	10	Do	Do
32	0	07	Do	Do
33	0	04	Do	Do
34	0	07	Do	Do
35	0	07	Do	Do
36	0	04	Do	Do
37	0	07	Do	Do
38	0	20	Do	Do
39	0	77	Do	Do

40	0	18	Village site	Village site
41	0	69	Do + Forest Depot	Do - Forest Depot
42	0	20	Village site	Village site
43	0	12	Do + Magazine	Do + Magazine
44	0	76	Village site	Village site
45	1	14	Vs + P.W.D office	Vs + P.W.D Office
46	1	72	P.W. Supdt Engr. Offic	P.W. Supdt Engr. Office
47	0	26	Village site	Village site
48	0	58	Do	Do
49	0	34	Do	Do
50	0	32	Do	Do
57	0	11	Do	Do
52	1	16	Do	Do
53	0	29	Do	Do
54	0	09	Racquet court	Racquet court
55	0	60	Village site	Village site
56	0	22	Do	Do
57	0	41	Do	Do
58	0	40	Do	Do
59	0	31	Do	Do
60	1	69	Do	Do
61	0	48	Do	Do
62	0	98	Do	Do
63	1	67	Do	Do
64	0	01	Do	Do
65	0	28	Do	Do
66	0	35	Do	Do
67	1	30	Do	Do
68	4	16	Bakery	Bakery
69	1	18	Insp of Schools office	Inspectors of School office
70	0	12	Village site	Village site
71	0	20	Do	Do
72		90	Do	Do

5·22	73	0	09	Village site	(b) Village site	
——	74	1	90	Do	18 Do	
——	75	0	10	Do	Do	
——	76	0	40	Halleewara Temp	Halleewara Temple	
——	77	2	50	Village site	Village site	
6·07	A	59	15	Village site	Village site	
6·33	C	2	19	Do	Do	
——	D	1	77	Do	Do	
——	E	2	85	Do	Do	
——	F	2	69	Do	Do	
——	G	1	84	Do	Do	
——	H	1	33	Do	Do	
6·3	B	5	55	Do	Do	
	C	3	04	Do	Do	
	D	1	25	Do	Do	
	E	0	03	Do	Do	
6·35	A	69	37	Village site	Village site	The portion of this is covered by Bungalow No. 25
	B	6	65	Do	Do	
	C	6	78	Do	Do	
	D	4	22	Do	Do	
	E	2	32	Do	Do	
	F	0	80	Military Bungalow	Military Bungalow	
	G	4	42	Village site	Village site	
	H	4	34	Do	Do	
	I	4	02	Do	Do	
	J	4	24	Do	Do	
	K	3	50	Do	Do	
	L	4	08	Do	Do	
	M	3	20	Do	Do	
	N	3	64	Do	Do	
	O	3	04	Do	Do	
	P	3	48	Do	Do	
	Q	4	31	Do	Do	
	R	0	90	Do	Do	
	S	3	32	Do	Do	
	T	5	38	Do	Do	

635	U	2	64	Village site	Village site
636	A	104	86	Village site	Village site
	B	6	94	Do	Do
	C	3	01	Do	Do
	D	1	46	Do	Do
	E	6	90	Do	Do
	F	4	66	Do	Do
	G	12	34	Do	Do
	H	7	74	Do	Do
	I	1	97	Do	Do
	J	1	09	Do	Do
	K	0	67	Do	Do
	L	4	44	Do	Do
	M	1	98	Do	Do
	N	0	81	Do	Do
	O	1	98	Do	Do
	P	1	09	Govt. Training School	Govt. Training School *
	Q	2	03	Village site	Village site
637	A	37	93	Village site	Village site
	B	2	97	Do	Do
	C	3	70	Do	Do
	D	5	61	Do	Do
	E	2	96	Do	Do
	F	3	34	Do	Do
	G	6	96	Do	Do
	H	0	05	Do	Do
	I	0	08	Canal Poramboke	Canal Poramboke
	J	5	37	Village site	Village site
	K	4	29	Do	Do
	L	3	75	Do	Do
	M	2	51	Do	Do
	N	3	64	Do	Do
	O	5	43	Do	Do
	P	4	85	Do	Do
	Q	7	86	Do	Do

630	A	2	56	Village site	Village site	
	B	0	44	Do	Do	
	C	9	91	Do	Do	
	D	0	28	Roman Catholic Church	Roman Catholic	
	E	0	57	Village site	Village site	
	F	0	64	Cantt Police Station	Cantt Police Station	
	G	13	47	Village site	Village site	
639	B	5	20	Village site	Village site	
	C	10	32	Do	Do	
	D	3	60	Do	Do	
	E	2	48	Do	Do	
640	A	620	40	Village site	Village site	About 200 acres fit for cultivation
	B	20	05	Do	Do	Full field fit for cultivation but it is within 200 yards from the air drome
642	B	0	30	Rasta Poramboke	Rasta Poramboke	
643	B	0	20	Do	Do	
649		2	55	Village site	Village site	
657		1	53	Vanka Poramboke	Vanka Poramboke	
953		2	78	Railway Permanent	Railway Permanent	
954		3	25	Village site	Village site	

Poramboke (Partial fields in Cantonment limits)

310		20	56	Camping ground	Village site	about (20.26) in cantonment limits
317		10	45	Vanka Poramboke	Vanka Poramboke	0.72
318		3	28	Do	Do	1.83
502	A/1	24	40	Village site	Village site	.00
506	B	48	82	Do	Do	0.53 about 2 acres fit for cultivation
523	C/3	296	55	Nallacheruvu	Nallacheruvu	2.16 (about 30 acres covered by house
588		1	04	Military Burial ground	Military burial ground	0.27
593	A	7	36	Village site	Village site	0.06
596		79	35	Do	Do	79.00 about 15 acres fit for cultivation
597		614	69	Do	Do	05.60 about 300 acres fit for cultivation
601		102	14	Do	Do	3n.2n full field is fit for Cultivation covered by Tirshen Tank

6C	C	1	10	Kasta Poramboke	Kasta Poramboke	"	(0.18)	in cantonment limits
	E	107	09	Village site	Village site	"	(30.00)	"
6	A	129	44	Do	Do	"	(10.46)	"
	F	0	57	Do	Do	"	(0.10)	"
	G	0	26	Do	Do	"	(0.05)	"
639	A	186	14	Village site	Village site	"	(180.40)	"
644		5	70	Christian burial ground	Christian burial ground	"	(5.25)	"
645		1	24	Kasta Poramboke	Kasta Poramboke	"	(0.01)	"
348	B	0	41	Do	Do	"	(0.43)	"
667		2	15	Railway Permanent	Railway Permanent	"	(0.10)	"
671		6	90	Local Fund Road	Local Fund Road	"	(1.35)	"
701	B	1	09	Kasta Poramboke	Kasta Poramboke	"	(0.51)	"
701	D	18	68	Quarry Poramboke	Quarry Poramboke	"	(8.19)	" Abt 3 acres fit for cultivat

Sd/-

For Collector

Rs 2/-

2-

Land - Contamination - Bellamy -

Hazardous and waste classification

B 27-93 - p(99) of 2

Wages: B - Dep. - 10.31

Eno 310 cleared a ... is proposed to be closed ... The collar is required to ... clearance for the proposed change ... classification

2 Pollard ... 27-11-601 ... Bdo D are reported ... ... The collar is required to request whether the cultivable ... land designated as disposal waste ...

3 The attachment of a collar is ... included in Bdo Wages: B 27-30-5 ... 11-3-31 and the is required ... to submit the Statement of ... power below ... for the ... in the form ... and ... the collar ... for a ...

Issue 10.31

PP 21 3449

[illegible] 13.10.3

14-10-3

In reply, please quote number, date and short title.

Revenue DEPARTMENT.

Received 10 NOV 1931 *Registered*

From (Name) A.M.A.C.Galletti Esq., M.A., I.C.S.,

(Designation) Collector of Bellary.

Post Box....., (Station).....

Telegraphic Address.....

To The Secretary to the Commissioners,

Board of Revenue, Land Revenue and Settlement,

Madras.

Ref.C. *No* 5502/31A-8 *dated* 1-11-31. 19

Sir,

Enclosures One

p224

Spare Copies

Land- Cantonment, Bellary- porambokes and wastes- classification.

Ref:- Board's B.No.5675/31-1 dated 14-10-31.

S.No. 310 of Bellary is wrongly classed as camping ground in the Revenue accounts of the village. It is not a camping ground but is part of the village site of a hamlet. It has never been used as a camping ground. What is used as a camping ground is the land attached to the barracks and old Hospital; where at the present moment, a Volunteer Camp is being held and many tents have been pitched.

2. Portions of S.Nos.596,597,601 and 701 D of Bellary fit for cultivation may be subdivided at the time of assignment. As the measurements of the fields are angular the sub division work will be entrusted to the Deputy Surveyor when any applications are forthcoming. If the Government of India wish to have them subdivided for the purposes of sale in auction, they should, I submit, bear the cost of survey. But I doubt whether they would fetch anything in auction. It is land on margin of cultivation and would not be worth cultivating on payment of assessment and Municipal tax even if the

26 (14)

Local Government forgo ground-rent.

3. The revised statement of porambokes, assessed and unassessed lands in the Cantonment of Bellary in the form prescribed by the Board is enclosed.

For Collector.

A.S.N./2-11.

Subject.—

FOR MEMBER.

Encroachment (Bellary)

Procedure

and waste classification.

READ AGAIN B. P. No. _____, dated Report. Secretary 193

" " " _____, " _____ 193

READ ALSO :—

Register No. 1940 From the Govt. RD, No. _____, dated 8-4-1931
Memo no 3834-A-D/30-3/8-4-31 p 37 (F)

" " 5393, " " Collr. of Bellary, " _____, " 3-11-1931 p 16

P " " 6188, " " " , " _____, " 1-11-1931 pp 13 9

RESOLUTION. Reject B No. 5673/31-2, dated 20-11-1931

Submitted to Govt.

2. The Board recommend that the classification ~~proposed~~ by the Collr. may be approved subject to the following modifications :—

(a) S. no. 522-8 (Baraveeswara temple), 522-68 (Bellary paraveeswara) 522-76 (Malleswara temple), 638-1 (Roman Catholic church) and 638-F encroachment (Police station ~~space~~ may also be registered as ' ' and the words 'Baraveeswara temple' etc. may be noted in brackets after ' '.

25/11

20-11-31

S.no 310 wrongly classed as
Camping ground may be registered
as Waste

(b) S. no 506 B The cultivable
portion may be assessed and
classed as assessed waste

(c) S.no 523/c3 The portion covered
by the houses may be separated
subdivided and registered as
village site

3 The remarks of the Rev.
Inspector against S.no 454
are Railway line. The Collr. req
the retention of the existing classification as village site
~~as Collr~~ he is requested to explain
the discrepancy
this at a very early date.

Rev
20.11.31

Collr.
20.11.31

20 Kms
I.R.D
Write a letter
to be copied.
To the Collr of Bellary
Para 3 only.

29.

B6940

Revenue Department.

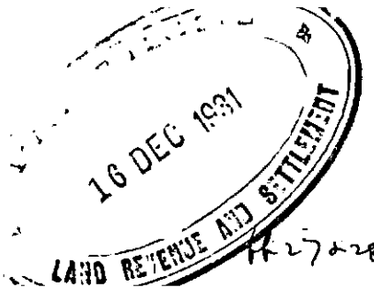



Memorandum No.3162 D/31-1, dated the 12th December 1931.

C...onment - Bellary - Porambokes and wastes - Classification - Board's Ref.No.B.5673-31-2, dated 20th November 1931.

The Government pass the following orders on the proposals submitted by the Board of Revenue in its Reference quoted abo for the classification of lands now registered as 'poramboke' and 'waste' in the old cantonment of Bellary.

(a) S.No.652. The portion of this field occupied by the vanka should be classified as "vanka poramboke" and the remaining portion of the field should be classified as "assessed waste".

(b) S.Nos.356 and 701 D. The Revenue Inspector's remarks against these two fields are "Hillock-quarry" and "Quarry" respectively. The Board of Revenue is requested to report whether the portions of these two fields which lie within Cantonment limits are used as quarries and if so by whom a whether any revenue is derived by this Government from leasing the quarries.

(c) S.Nos.519-A and 638-A. The Collector of Bellary has recommended that these two fields may be classified as "village site and golf-links". The present classification of these two fields as 'village site' is sufficient and need not be modified.

(d) S.Nos.522/8, 522/68,522/76,638/D and 638/F. The Board's recommendation that these lands should be registered as "village site" and the words "Basuveswara temple" etc. noted in brackets after "village site" is approved.

(e) S.No.640 (a).-The Revenue Inspector's remarks against this field is that about 200 acres are barely fit for cultivation. The Board is requested to report whether these 200 acres should not be classed as waste. The rest

of the field should be classified as village site poramboke.

(f) S.No.954.- The report called for by the Board from the Collector in paragraph 3 of its Reference quoted above in respect of this field is awaited.

(g) The statement submitted by the Collector includes the sites of the bungalows the assignment of which to their occupants was sanctioned in G.Os.Nos.2116 Revenue, dated 15th October 1929, 2248 Revenue, dated 29th October 1929 and 1027 Revenue, dated 2nd June 1930, and the sites of the bungalows mentioned in the statement submitted with the reference of the Board of Revenue, No.B.3874-29-17 dated the 9th November 1931 the transfer of which to this Government has been sanctioned by the Government of India. These sites and any other sites which are occupied by private bungalows and houses should be excluded from the statement, and only vacant lands should be shown in the statement and classed as waste or poramboke.

(h) S.No.310.- The extent occupied by houses should be excluded from the statement and the portion of the remaining extent which lies within Cantonment limits should be classed as "village site poramboke"

(i) S.No.506-B. The cultivable portion of the field which lies within Cantonment limits should be classed as "assessed waste" and the remaining portion of the field should be classed as village site.

(j) S.No.523/C.3.- The portion of this field occupied by the houses should be excluded from the statement and the portion of the remaining extent which lies within Cantonment limits should be classified as "Nallacheruvu poramboke".

(k) S.Nos.596,597,601 and 701-D. The Board of Revenue is requested to report whether the portions of these fields which lie within Cantonment limits are fit for cultivation and if so whether those portions should not be classed as "waste".

(l) In this Government's letter No.3301-A.D/27-32, dated 29th October 1931 (copy already forwarded to the Board of Revenue) it has been suggested to the Government of India, Army Department, that all the vacant lands in their possession at Bellary should be transferred to this Government. Pending the receipt of the reply of the Government of India to this reference,

reference, portions of fields lying within Cantonment limits need not be separately sub-divided. Rough areas of such portions and their classification as "waste" or "poramboke" may be given in the statement.

2. Subject to the above orders the classification of the remaining lands in Bellary recommended by the Board is approved.

3. The Board of Revenue is requested to revise the statement in the light of the above remarks and submit revised lists of poramboke and waste lands in Bellary as early as possible.

4. The statement submitted by the Board of Revenue with its reference No.71-27-8(Confdl), dated 10th October 1928 in connection with the disposal of military lands and buildings at Bellary shows that S.Nos.633 and 633-A are registered in the accounts as "cantonment village site". These fields have not been included in the statement now submitted by the Board. The Board is requested to state why they have not been included and how they should be classified.

J.A.Thorne,
Secretary to Government.

To the Board of Revenue, Land Revenue and Settlement.

---

o r w a r d e d.

(By Order)

Superintendent. 14.12.31

R. F. XXII-A-19- 30,004—2-2-31 (6)

Subject.

FOR MEMBER. Cantonment Bellary) Encroachments and wastes. Classification

READ AGAIN B. P. No. 3167 mis, dated 21.10.29 (H) 193
3357 mis, " 6.11.29 (S) 193
1689 mis " 9.6.30 (M)
READ ALSO :— " 3461 mis " 3.11.31 (T)

Register No. From the B5393/31 pt3 No. dated 193
" " B6188/31 pts 25-26 of 193
" " B6946/pt1 pts 29-31 of 11 193

RESOLUTION. No. B5673/31 dated 23.12.1931

Reply to Rr. from Govt (B1645/pt) sent 21.7

Reply to Rr. from Govt (B2155) sent

DESPATCHED
28 APR 1932

forwarded to the Collector of Bellary. He is requested to submit at an early date the report called for by the Govt as regards S. nos 356, 701-D, 640(a), 954, 596, 597 and 601 and revised lists of encroachments and waste lands called for by the Govt

2/ The statement submitted by the Collr in his letter Ref. C no 3026 28-B4-Cmpdl, dt 12-10-1928 in connection with the disposal of military lands and buildings at Bellary shows that S nos 633 and 633-A are registered in the

accounts as Cantonment villages
Site. There Arabs [illegible] Dhal
included in the statement submitted
by the Collector with this letter
first read above. He is requested
to state why they have not been
included and how they should
be classified.

[illegible]
23-12-23

[illegible]
22.12
22/12/23

do

[illegible]

cc
[illegible]
22/12/23

Revenue DEPARTMENT

In reply, please quote the above, date and short title.

Received ..... Registered

BOARD OF REVENUE
10 MAY 1932
LAND REVENUE AND SETTLEMENT

From (Name) A. Garnett Esq., M.A., I.C.S.,

(Designation) Collector of Bellary.

Post Box ....., (Station) .....

Telegraphic Address .....

To The Secretary to the Commissioners,

Board of Revenue, Land Revenue and Settlement,

Ref. C No. 6319/31-8 dated ..... 19 .

Sir,

Enclosures one

Cantonment- Bellary - Jurisdiction and limits - classification.

Spare Copies

Ref:- Board's No. B. 6073/31-3 dated 20-12-1932.

A revised statement of jurisdictions, Assessed limits, and Unassessed limits in the Bellary Cantonment in the form prescribed by the Board is enclosed. It contains information on all the points raised by the Board in para 2 and 3 of its reference noted above.

The S.D.O. 630 A. recently omitted in the previous statement has now been included.

Collector.

A.S.I. 7-5.

Ref no B5633/31-4, & 18-5-32

Sub. to Govt.

2/ The Coll. is requested to submit urgently as suggested in para 2 of Bd's Ref no B5673/31-3, & S no 633 called for in para 2 of Bd's

23.3.32

To The Secy to Govt. R.D.

The Collr. of Bellary with 2 statements (one sent by the Collr. & the other prepared in the office) C.D. x H 37-46 & file

Statement Showing the Porambokes in Cantonment of Bellary
Assessed Waste.

Statement Showing Porambokes / Assessed Wastes. / Unassessed Wastes in the Cantonment of Bellary.

Survey number and extent			How registered in accounts	Whether any alteration in the Classification is necessary, and if so for what reasons.		Collector's recommendation
S No	Acres	Cents		Rev: Inspectors Remarks	Tahsildar's decision	
				Assessed Wastes (Tank Bunds in Cantonment limits)		
603	12	93	Assessed Waste	Fit for cultivation	ge is needed	No Change.
616B	1	39	do	do	do	do
				Portion Vz Vz about 50	Misclassing as assessed Waste	About 0·50 may be Accepted

				Centi fit for cultivation	Vanka about 0.20 may be reserved in case of assignment	assessed waste and the remaining portion i.e 0.57 transferred to Vanka Por.	

Assessed Wastes (Partial fields in Cantonment limits)

340B	0	49	Assessed Waste	Under Cultivation	About (0.04) Ac in Cantonment limits, No Change.	No Change	
600B	3	57	do	Fit Cultivation	" 0.02 " "	do	do -
653	2	97	do	- do -	" 1.45 " " (A portion of this of about an acre is occupied by Vanka)	do - About 1 acre may be transferred to Vanka Porambokke and the rest 1.97 may continue assessed wastes.	
656	14	21	do	Under Cultivation	" 0.32 " "	do	No Change
661	24	22	do	do	" 0.22 " "	do	do
665A	75		do	do	" 2.96 " "	do	do
691A	149	02	do	Full field except 2 acres is fit for cultivation	" 42.50 " "	do	do
695	16	46	do	Under Cultivation	" 8.16 " "	do	do.
696	18	59	Assessed waste	Fit for Cultivation	" 17.89 " "	do	do

Unassessed Wastes. (Full fields in Cantonment limits)

Nil

Un assessed Wastes & Partial fields in Cantonment limits)

334	200	14	Unassessed	Hillock - not fit for cultivation	About 31.50 in Cantt. limits (a portion of which is covered by golf links)	No change	No change
356	11	98	- DO -	Hillock - Gravel quarry Not fit for cultivation	" 1.40 in Cantt: limits (This was used by the Cantonment authorities as they had no other gravel quarries. Now the Municipality has a number of quarries under its control and as such has no need for this - It was never leased out and it fetched no revenue)	- DO -	DO -
657		92	DO	Gravel - not fit for cultivation	" 0.54 in Cantonment limits	- DO -	- DO -

Porambokes — Full fields in Cantonment limits

519A	136	77	Village Site	Not fit for cultivation	used as golf ground - No change.		No change
520	2	14	DO	- DO -		- DO -	- DO -
522/1	459	55	DO -	Hillock Poramboke & Village Site - Not fit for cultivation	About 420 acres (covered by Hillock, Rock ditch)	- DO -	- DO -

522/8	0	14	Village site in	Basaveswara Swami Temple		No Change	✓ Village site (Basaveswara Swami Temple)
522/12	0	25	do	Village sites in fort- fit for Building purposes	fit for Building purposes		No change.
522/16	0	55	do	do		do	do
522/22	0	09	do	do		do	do
522/25	0	13	do	do		do	do
522/28	0	32	do	do		do	do
522/29	0	33	do	do		do	do
522/30	0	33	do	do		do	do
522/32	0	07	do	do		do	do
522/33	0	04	do	do		do	do
522/34	0	07	do	do	Fit for house building purposes	do	do
522/55	0	60	do	do	- do	do	do
522/68	4	06	do	Bakery - do -	- do -	do	Village site (Bakery)
522/70	0	02	do	V. site in fort - fit for Building purposes.	- do -	do	No Change.

522/71	⅔	20	Wasteland 00	Visible in fair - fit for building purposes	00	0	00
522/72	1	90	00	00	00	00	00
522/73	0	09	00	00	00	00	00
522/74	1	90	00	00	00	00	00
522/75	0	10	00	Mallaswara Temple	00	00	00
522/76	0	40	00	Mallaswara Tem	00	00	Village Site (Mallaswara Temple
607/A	5 9	15	00	Not fit for Cultivation fully of Vanniyas & Malas.	00	00	No Change
633 A	17 8	88	00	Not fit for Cultivation. fit for house building purposes	00	00	00
633 B	1	20	00	00	00	00	00
633 C	2	19	00	00		00	00
633 D	1	77	00	Govt Vacant land not fit for Cultivation		00	00
633 E	2	85	00	00		00	00
633 F	2	69	00	00		00	00

633 G.	1	84	00	Govt vacant land. Not fit for cultivation		No change	No change
633 H	1	33	00	00.		00.	00
634 B	5	55	00	Not fit for Cultivation Cowl Bazaar premises.		00	0
634 C	3	04	00	00	H.S.T.D issued in the name of Hussamiapi Rao (1 portion)	00	00.
634 D	1	25	00	Vacant village site. not fit for cultivation, fit for house building purposes.		0	00.
635 A	69	37	00.	Not fit for Cultivation - Cowl Bazaar premises	1 portion of 1.22 is occupied by Bungalow No 25 granted to Lr K. Lakshmi Kanta Rao.	00.	00.
636 A	104	86	Village Site	Vacant village site. not fit for cultivation. fit for house building purposes.	Aerodrome is in this land.	No Change	No Change
637 A	37	93	00	00.		00.	00
637 C	3	70	00	00		00.	00
637 D	3	61	00	00		00.	00
637 F	3	34	00	00		00	00
637 G.	6	96	00	00		00	00
637 H	0	05	00	00		00	00

637 N	0	08	Canal Poramboke	Canal - not fit for cultivation		do	
638A	232	56	Village site	Not fit for cultivation as Alliperum Ja	Portion used as Gobground.	do	do
638B	0	44	do	Portion occupied by road		do.	do
638 D	0	28	do	Roman Catholic Church		do.	village site (Roman Catholic Church)
6387	0	64	do	Cantonment - Police Station & Pound		do.	Village site (Cantonment Police Station & Pound)
638 S	3	32	do.	Govt. Girls Training School		do.	No Change
640 A	620	40	Village site	About 200 acres barely fit for cultivation	The portion fit for cultivation may be transferred to waste & the rest retained as village site		About 200 acres may be transferred to Red waste & 420.40 retained as village site
640 B.	20	05	Village site	Full field fit for cultivation but it is within 200 yards from the Aerodrome Therefore Can not be assigned.		No change	No change.
						do	do
642 B	0	03	Rasta Poramboke	Rasta		do	do
643 B	0	20	do	do		do	do.
649	2	55	Village site	Sandy - unfit for cultivation		do	do.

657	1	52	Vanka Por:	Vanka				00
953	2	78	Rly. Porambokē	Railway Permanent				00
954	3	25	Village Sitē	Village Sitē - no Railway Line - there is Municipal road				00
				Porambokē.	(Partial fields in Cantonment Limits)			
310	20	56	Village Sitē	Portion occupied by houses Slaughter house	About 20.26 Ac. ca in Cantonment Limits (About 12 acres still vacant)	No change		No change
317	10	45	Vanka Porambokē.	Not fit for Cultivation	" 0.72 " "	No change		00
318	3	28	00	- 00	" 4.83 " "	00		00
504A/1	24	40	Village Sitē	Village sitē not fit for cultivation: gravel quarry	" 1.00 " "	00		00
506B	48	82	- 00 -	Portion covered by Rasta. About 2 acres fit for Cultivation	" 0.50 " " The Cultivable portion in Cantonment limits being too small need not be transferred to Assessed waste.	00	The cultivable portion of 50 cents may be transferred to Assessed waste.	
523 C/3	296	58	Wallachenai Porambokē	Portion covered by houses (About 30 acres fit for Cultivation	" 2.16 " " (There are no houses on the portion lying in Cantonment limits)	00		No change.

588	1	04	Military Burial grounds	There are tombs and Graves.	" 0 27	"	"	Do	Do.
593A	7	36	Village Site	Village-Site - Dhangar Katti	" 0·06	"		Do -	Do
596	79	35	Village Site	About 15 acres barely fit for cultivation	About 79.00 ac in Cantonment Limits (About 15 acres fit for Cultivation may be transferred to A. Waste)			About 15 acres may be transferred to Assessed Waste the remaining extent 64.35 retained as Village Site -.	
597	614	69	Do	About 300 acres barely fit for cultivation (300 ac)	About 608.40 in Cantonment Limits (300 acres) (The portion fit for cultivation may be transferred to A. waste)			About 300 acres may be transferred to Assessed Waste the remaining extent Ac. 314.69 retained as Village Site	
601	102	14	Do.	Full field barely fit for cultivation (& are Fishers Tank) is also recommended for cultivation	About Ac 30.30 in Cantt: limits The land is fit for cultivation and may be transferred to Assessed Waste			The field land may be transferred to A. Waste	
607C		10	Rasta Por:	Rasta - Covered by Rasta & Vankas - unfit for cultivation	About 0·78 in Cantt: limits			No change	No change
607E	107	09	Village Site	Not fit for cultivation full of Vankas & Nalas.	" 30·00.	"	- Do	-	Do

634A	129	44	Village Site	Cowl Bazaar Premises. Fit for village site Portion covered by Roads.	about 10.46 " "	No change ~~Do~~	No change ~~Do~~.
639A	183	14	Village Site	Cowl Bazaar Premises	About 180.40 in Cantt: limits	No change	No change.
644	5	70	Christian Burial ground ~~Por:~~	Christian Burial Ground	" 5.25 " "	Do	Do
645	1	24	Rasta Por:	Rasta	" 0.07 " "	Do.	Do.
648B	0	47	Do	Do	" 0.43 " "	Do	Do.
667	2	13	Railway Permanent	Railway Permanent	" 0.10 " "	Do	Do
671	6	90	Local Fund Road	Alipuram Road	" 1.35 " "	Do	Do
701B	1	09	Rasta Por:	Road to Belegal	.57 " "	Do	Do
701D	18	68	Quarry Porambokes	Quarry about 3 acres. barely fit cultivation	" 0.19 " "	Do	Do.

There is no quarrying done in the portion within Cantonment limits. The land has never leased out for quarrying. The portion fit for cultivation is outside the Cantonment limits

Sd/-

for Collector

UR 9/5

C F. 32-(a).

DF.

In reply, please quote number, date and short title *

Received ..... *Registered* .....

BOARD OF REVENUE
30 MAY 1932
REVENUE DEPARTMENT

From (Name) A.W.A.D. Galletti Esqr. I.A., I.C.S.,

(Designation) Collector of

Post Box ....., (Station) Bellary.

Telegraphic Address .....

To The Secretary to the Commissioners
of Land Revenue & Settlement,
Madras.

Ref. D.No. 2701/32-, dated 27th May 1932,

Sir,

Cantonment - Bellary - Poramboke and Wastes.
Classification - Report -
Ref.- Board's No. B.5675/31-4 dated 13-5-32.

ENCLOSURES .....

.....

.....

EXTRA COPIES .....

S.No.600 of Bellary has 8 sub divisions A to H as per Revenue accounts of the village. As the Military lands and buildings are situated in S.No.600 A, information required by the Board was furnished only in respect of the above sub division.

Sd/-

K.M.R.27-5-32.

For Collector.

27/5

5

Land ! Bellary
Cantonment .. Paramu
Inste -

B 2907/31 Q
657 f

Ref no B 5679/31-5 & 6

The Collr. is requested to
report definite
cavalry tanks (item no 33 in
the statement subd with his
letter D Dis no 132/28, Cuttell, S
2741K) exists in S no 633/A
or in any of the other sub-
divns. If it
exists
sub. divisions, the report
called for in para 2 of the
Govt's. Rr
23.12.31 sh...

B/2.6.32

11 JUN 1952
LAND REVENUE AND SETTLEMENT

55

B 3196

Revenue Department.

11 JUN 1952

MEMORANDUM No.3162-B 31-2 dated 8th June, 1952.

Cantonment - Bellary - Poramboke and Wastes - Classification - Board's Reference No.B.5673-31-4 dated 18-5-52.

Survey Numbers 522-13 and 634-2 of Bellary registered in the accounts as Village-site which were included in the statement submitted with the reference of the Board of Revenue No.B.5673-31-2 dated 29th November, 1951 have been omitted from the revised statement now submitted with the Board's Reference quoted above. The Board is requested to state why these two items have been omitted and whether it is not necessary to include them in the list of poramboke and waste lands.

2. The report called for by the Board from the Collector of Bellary xxx in respect of S.No.635 is awaited.

J.A.THORNE,
Secretary to Government.

To

The Board of Revenue(L.R.&S).

Forwarded.

(By Order).

Superintendent.

Revenue DEPARTMENT

In ... v, please quote ... r, date and short title.

Received ..... Registered B 5344

From (Name) A.Galletti Esq., M.A., I.C.S.,

(Designation) Collector of Bellary.

Post Box ....., (Station) .....

Telegraphic Address .....

BOARD OF REVENUE
22 JUN 1932
L.R. REVENUE AND SETTLEMENT

To The Secretary to the Commissioners,

Board of Revenue, Land Revenue and Settlement,

Madras.

Ref.C. No.2943/32A, Dated 17-6-32. 19

Sir,

Enclosures: Land-(Bellary)- Bellary Cantonment- Porambokes and waste classification.

Spare Copies

Ref:- Board's No.B. 5673/31-5 dated 2-6-32.

The Cavalry tank (item No. 33 in the statement submitted with Collector's D.Dis. 132/28 Confdl dated 29-4-28) exists in S.No. 633/A of Bellary village.

R Galletti

A.S.N./21-6. For Collector.

As (List

This may lie over until the Collr's reply to para 1 of his ... memo. at-p 53-f is received. Ref may be sent to paras 1 & 2 of this memo together.

O.F. '4

...ly, please quote ... number, date and short title."

— Revenue — DEPARTMENT.

Received..... *Registered* B 3673

From (Name) F.W. Stewart Esq., C.I.E., I.C.S.,

(Designation) Collector of Bellary.

Post Box....., (Station).....

Telegraphic Address.....

To The Secretary to the Commissioners,

Board of Revenue, Land Revenue and Settlement,

Madras.

Ref. C. *No.* 3155/32A8 *dated* 1-7-32. 19

Sir,

Enclosures .....

.....

.....

Spare Copies.....

Cantonment- Bellary- Porambokes and Wastes- classification.

Refs- Board's No. 5673/31-6 dated 14-6-32.

S.Nos. 522-13 and 634-E of Bellary are covered by private bungalows and houses. They were therefore omitted in the revised list of poramboke and waste lands in conformity with the instructions issued by Government in their Memo No. 3162 D 31-1 dated 12-12-31 Para 1-(g) communicated with Board's Ref.5673/31-3 dated 23-12-31.

For Collector.

A.S.N./2-7.


Lands in accordance with
the instructions issued by the
(para 1-9) of
Govt. in their memo no. 3162-D. dt
31-1, dt 12.12.1931.

63

Land - Bell. - Bellary cant

Permutations & wants

B3196/pr. p53 - Q

B.O.s Approb 567/p1. 7.82

Approb p1. 8. 8 ...

the ... request the order

of the ... in ... for ...

... above -

[illegible]
10/10/32

DESPATCHED
11 OCT 1932

...
11/10/32

Revenue Department.

17 OCT 1932

17 OCT 1932

From the Board of Revenue, Land Revenue and Settlement.

Ref.No.B.5673/31-8, dated the 10th October 1932.

Endorsement No.3162 D/31-5, dated 13th October 1932.

The General Officer Commanding in Chief, Southern Command has been addressed on the subject and his reply is awaited.

P.K.Gnanasundara Mudaliyar

Assistant Secretary.

To the Board of Revenue, Land Revenue and Settlement.

Forwarded.

(By Order)

Superintendent.

BOARD OF REVENUE
20 OCT 1932
LAND REVENUE AND SETTLEMENT

GOVERNMENT OF MADRAS

67 2 B5904 cncls.

REVENUE DEPARTMENT.

MEMORANDUM NO.3162-D/32-6 dated 18th October, 1932.

Land - Bellary.Cantonment - ~~Rxxxx~~ Poramboke and Waste - Classification - Letter from the Military Estates Officer, Bombay Circle, No.S/23/4/M.E.O., dated 13-10-32.

A copy of the letter from the Military Estates Officer, Bombay Circle, quoted above with the plan received with it is forwarded to the Board of Revenue. The Board is requested to have the details required by the Military Estates Officer marked in the plan and to return the plan to the Government as early as possible.

A copy of Government's letter No.3162-D/31-3 dated 19th July, 1932 with enclosure is also enclosed for reference.

J.A.THORNE,
Secretary to Government.

To

The Board of Revenue (L.R.&S.) (with enclosures).

Forwarded.

(By Order).

SUPERINTENDENT.

R 25.11.32

From the Military Estates Officer, Poona, No.S.23-4-M.E.O., date 13th October.1932.

Land - Bellary Cantonment Poramboke and Waste - Classification List - Acceptance.

With reference to your No.3162-D/31-3, dated the 19th July, 1932 addressed to the General Officer, Commanding-in-Chief, Southern Command, I have the honour to state that in the absence of plans showing the Revenue Survey Nos. noted in the list forwarded under your above quoted reference and the actual portions now classfied as Poramboke and Waste lands, this office is not in a position to offer any remarks on the present classification. A plan showing the Civil and Military area in respect of the Old Cantonment of Bellary is, therefore, herewith forwarded with the request that the same may kindly be returned to this office with the R.S.Nos. and their portions now classified as Poramboke and Waste lands duly marked thereon in a distinctive colour to enable this office to take further action in the matter.

Letter to the General Officer Commanding -in-Chief, Southern Command, Poona, No.3162 D/31-3 dated 19th July, 1932.

Land - Bellary Cantonment - Poramboke and waste Classification List - Acceptance.

At a Conference held at the Secretariat, Fort St. George, on 5-11-30 to discuss the respective claims of the Central and Local Governments to certain State lands in the Madras Presidency, it was agreed that in Cantonment areas this Government should have the revenue registers specially examined to see whether any land which is now classified as poramboke ought properly to be classified as assessed waste or un-assessed waste and vice versa and that lists should be drawn up under the instructions of this Government of all poramboke and waste lands in each Cantonment and should be accepted by this Government and the G.O.C.-in-Chief, or, if necessary, the Government of India. A list of poramboke and waste lands in the old Cantonment of Bellary which has been drawn up in accordance with the above agreement, is forwarded for favour of your acceptance.

List of waste and poramboke lands in the old Cantonement of Bellary.

* * * * * * * * * *

Serial No. (1)	S.No. (2)	Extent Ac.C. (3)	Existing Classification. (4)	Proposed Classification. (5)	Remarks
			I - ASSESSED WASTES.		
1.	340-B (part)	0-04	Assessed waste.	Assessed waste.	
	506-B (part)	0-50	Village site poramboke,	-do-	
	596 (Part)	15-00	-do-	-do-	
4.	597 (part)	300-00	-do-	-do-	
5.	600-B (Part)	0-02	Assessed waste-	-do-	
6.	603	12-93	-do-	-do-	
7.	601 (part)	30-30	Village site poramboke	-do-	
8.	616-B	1-39	Assessed waste.	-do-	
9.	640-A (Part)	200-00	Village site poramboke	-do-	
10.	652 (part)	0-50	Assessed waste.	-do-	
11.	653 (part)	0-45	-do-	-do-	
12.	656 (part)	0-32	-do-	-do-	
13.	661 (part)	0-22	-do-	-do-	
14.	665-A (part)	2-96	-do-	-do-	
15.	691-A (part)	12-50	-do-	-do-	
16.	695 (part)	8-16	-do-	-do-	
17.	696 (part)	17-89	-do-	-do-	
			II - UNASSESSED WASTES.		
18.	334 ~~684~~ (part)	31-50	Unassessed waste.	Unassessed waste.	
19.	356 (part)	-40	-do-	-do-	

20.	657 (part)	0-54	Unassessed waste.	

III - PORAMBOKE.

21.	310 (part)	12-00	Village site poramboke.	
22.	317 (part)	0-72	Channel poramboke.	Ch.
23.	[illegible] (part)	1-83	-do-	
24.	504-A-1	1-00	Village site poramboke	
25.	519-A	136 -77	-do-	
26.	520	2-14	-do-	
27.	522/1 (part)	253-43	-do-	
28.	522/12	0-25	-do-	
29.	522/16	0-55	-do-	
30.	522/22	0-09	-do-	
31.	522/25	0-13	-do-	
32	522/28	0-32	-do-	
33.	522/29	0-33	-do-	
34.	522/30	0-33	-dp-	
35.	522/32	0-07	-do-	
36.	522/33	0-04	do	
37.	522/34	0-07	-do-	
38.	522/55	0-60	-do-	
39.	522/70	0-02	-do-	
40	522/71	0-20	dp-	-do-
41.	522/72	1-90	-do-	-do-
42.	522/73	0-09	-do-	-do-
43.	522/74	1-90	-do-	-do-
44.	522/75	0-10	-do-	-do-
45.	523/C (part)	2-16	Nallacheruvu (Tank) poramboke.	Nallacheruvu (tank) poramboke.
	588 (part)	0-27	Military Burial ground	Military Burial ground.
	593-A (part)	0-06	Village site poramboke	Village site poramboke.

48. 596. (part)	64-00	-do-	-do-
49. 597 (part)	308-40	-do-	-do-
50. 607-A	59-15	Village site poramboke.	Village site poramboke.
51. 607-C (part)	0-78	Path poramboke.	th poramboke
607-E (part)	30-00	Village site poramboke.	Village site poramboke.
53. 633-A	78-88	-do-	-do-
54. 633-B	1-20	-do-	-do-
55. 633-C	2-19	-do-	-do-
56. 633-D	1-77	-do-	-do-
57. 633-E	2-85	-do-	-do-
58. 633-F	2-69	-do-	-do-
59. 633-G	1-84	-do-	-do-
60. 633-H	1-33	-do-	-do-
61. 634-A (Part	10-46	-do-	-do-
62. 634-B	5-55	-do-	-do-
63. 634-C	3-04	-do-	-do-
64. 634-D	1-25	-do-	-do-
65. 635-A	69-37	-do-	-do-
66. 636-A	104-80	-do-	-do-
67. 637-A	37-93	-do-	-do-
68. 637-C	3-70	-do-	-do-
69. 637-D	3-61	-do-	-do-
70. 637-F	3-34	-do-	-do-
71. 637-(	6-96	-do-	-do-
72. 637-1	0-08	Canal poramboke.	Canal poramboke.
73. 638 A	232-56	Village site poramboke.	Village site. poramboke.
74. 638-B	)-44	-do-	-do-
75. 639-A (part)	180-40	-do-	-do-
76. 640-A. (part)	420-40	-do-	-do-
77. 640-B	20-0(	-do-	-do-
78. 642-B	0-0(	Path poramboke.	path poramboke.

2/73

79.	643-B	0-20	-do-	-do-
80.	644	5-25	Christian Burial ground.	Christian Burial ground
81.	645 (part)	0-07	Path poramboke.	Path poramboke.
82.	648-B (part)	0-43	-do-	-do-
83.	649	2-55	Village site poramboke.	Village Site poramboke.
84	651	1-53	Channel poramboke	Channel poramboke
85	652 (part)	0-57	Assessed waste. X	Channel poramboke
86	653 (part)	1-00	do.	do.
87.	671 (part)	1-35	Local Fund Road poramboke	Local Fund Road poramboke
88	701-B (part)	51 0-~~19~~	Path ~~xxxxx~~/poramboke	Path ~~xxxxx~~/poramboke
89	701-D (part)	0-19	Quarry poramboke	Quarry poramboke
90	954	3-25	Village site poramboke	Village site poramboke

Note.- The extents shown in column 3 represent those which lie within Cantonment limits. Where ~~e~~ parts of survey fields are shown, the extents given represents only the rough extents of such portions.

RP/9c

Revenue DEPARTMENT.

In reply, please quote number, date and short title.*

Received *Registered* B

From (Name) F.W.Stewart Esq.,C.I.E.,I.C.S.,

(Designation) Collector of Bellary

Post Box ——, (Station) Bellary

Telegraphic Address ——

To The Secretary to the Commissioners,

Board of Revenue,Land Revenue & Settlement,

Madras

D.Dis.C. *No.* 6140/32, *dated* 11.5.33 19

Sir,

Enclosures (Two)

Spare Copies 1+1+1

Land-Bellary Cantonment-poramboke and waste-classification -list acceptance

Ref. Board's No.B. 5673/31 dated 24.10.32.

I forward herewith a tracing in two parts of the Bellary Cantonment plan marking therein the details in a distinctive colour of the portions of lands now classified as poramboke and waste.

2. The Cantonment plan received with the Board's Reference is herewith returned. The details required by the Military Estates Officer could not be marked in it as the boundaries do not agree with those in the village plan.

17.5.33

For Collector

R.V. 13.5

17/5

R. F. XXII-A-19—28,004—15-8-32.(8

FOR MEMBER.

Subject. 79

Land - (Bellary) - Bellary Cantonment - Poramboke and wastes - classification

BB's Ref B. 5673-31-9 dt 24.10.32 — Q p 67 cf

READ AGAIN B.P. No. _____, dated _____ 193

" " " _____, " _____ 193

READ ALSO :—

Register No. B.2612/33 From the Q p 77 cf, No. _____, dated _____ 193

" " _____, " " _____, " _____, " _____ 193

Retaining reply.

" " _____, " " _____, " _____, " _____ 193

RESOLUTION. B. 5673 ~~No. 31-10~~ dated 27. 5. 1933.

R^v 27.6.33. Coll^v.

-7.33. Coll^v

Sh R^v III 12-8-33 Coll^v

B. 1320 Govt R^v retd with reply.

B 1320 Govt R^v retd. with reply.

B. 5745 Govt. R^v retd with reply now proposed

The Coll's attention is invited to the letter from the Military Estates Officers, Poona, Comng with the Board's Ref. read above and he is informed that in the plan prepared by him ~~should be marked in a distinctive colour~~ / classification of the lands which is now proposed and shown in Col. of the annexure to the local Govt's letter / should be marked in distinctive colours and not their existing classification as has been done - for instance S. No. 506 B (part) and 596 (part) which are assessed at present classification have been marked blue instead of green. The

The plan submitted by him is returned. He is requested to submit at a very early date a correct revised plan in one sheet.

27/5

27.5.33

27/5

Dear Sir,

Yours faithfully,

27/5

D.C. Olive Estate

To the Collr. of Bellary with a plan in two parts retd.

29.5.33

Asst.

DESPATCHED
30 MAY 1933

F. 32.

Revenue DEPARTMENT.

In reply, please quote number, date and short title.*

Received ..... *Registered* .....

From (Name) F. W. Stewart Esq., C.I.E., I.C.S.,

(Designation) Collector of Bellary,

Post Box ....., (Station) Bellary.

Telegraphic Address .....

To The Secretary to the Commissioners,

Land Revenue and Settlement, Madras.

14 OCT 1933 BOARD OF REVENUE LAND REVENUE AND SETTLEMENT

D.Dis.C. *No.* 2634/33, *dated* 11th October 19 33

Sir, Land- Bellary Cantonment- Porambokes and wastes- classification.

Board's No: 5673/31-10 dated 27-5-33 and D.O. Remi: No: 2 dated 7-9-33 and ~~xx~~ No: II dated 23-9-33.

I forward herewith a tracing in two parts of the Bellary Cantonment plan marking therein, the details in a distinctive colour of the portions of lands as classified shown in column: 5 of the annexure to Government letter No 3162/8-31-3 dated 19-7-32. The land (S.No: 965) referred in Government letter No: 3162/D/31-12 dated 17-7-33 has al: been marked in it.

2. The tracing could not be prepared in one sheet fo: want of broader tracing cloth.

For Collector.

K.H. 13/10

13/X.

Enclosures Two tracings

Spare Copies .....

C.F. 16- 24.90.350—30-10-30.

DRAFT FOR APPROVAL.

Enclosures.

Despatch No.

When given to fair copying 6-7-1

Fair-copied by P.T.C.

Fair-copy compared by P.K.C.

When despatched

Office.

Register No. B. 5914/32, dated -

From B. 5579/33

Subject.
Land - (Bellary) - Bellary Cantonment - Boundaries, and notes - Classification

To

THE

R.B. 5673-31-11-33.-6 C.S.

A tracing in two parts of sub? by the Collr the Bellary Cantonment plan marking thereon the details in a distinctive colour of the portion of lands as classified and shown in Col. 5 of the annexure to the Local Govt's letter No. 3162-D-31-1 dt 19-7-32 is herewith enclosed. S. No. 965 referred to in the Local Govt's letter No. 3162-D-31-12 dt 17-7-33 has also been inadvertently omitted to be shown in the plan submitted by the Collr. in his letter No. 2[illegible]/35 dated [illegible] has been (by mistake) shown along with S. Nos. 522/32, 33 & 34 and coloured [illegible], as though it is also a 'poramboke'.

31/11 [illegible] received with

with the Govt. Memo read above is returned.

~~Also enclosed~~. The Corr^n has stated that the details required by the Military Estates Officer could not be marked in it, as the boundaries do not agree with those in the village plan.

25/10/33

~~To the Secy. to Govt. in ~~re~~~~
with two plans.

asst section.

Desp
4/11/33

(13-61 2.
B 5673/31

GOVERNMENT OF MADRAS. Revenue Department

No.3162 D.31-13

SECY. 8-NOV 1933

From

J.A. Thorne Esquire C.I.E., I.C.S.,

Secretary to the Government of Madras.

BOARD OF REVENUE 8-NOV 1933 LAND REVENUE AND SETTLEMENT

To

The Military Estates Officer,

Madras Circle, Wellington.

Dated Fort St. George, 4th November 1933.

Sir,

Land - Bellary cantonments - Poramboke and waste - Classification Lists - Acceptance - Your letter No. S/23/4/M.E.O. dated 13.10.1932.

****

I am directed to forward a tracing in two parts of the Bellary cantonment showing in it in distinctive colours the portions of the lands mentioned in the list referred to in your letter quoted above which have been classed as assessed waste, unassessed waste and poramboke respectively. S.No. 522/35 which is not included in the list has been coloured blue in the tracing. This is a mistake. The details required could not be marked in the plan sent by you (which is herewith returned) as the boundaries shown in it do not agree with those in the village plan.

I have the honour to be,
Sir,
Your most obedient servant,

J.A.Thorne.

A.K. Secretary to Govt.

Copy to the Board of Revenue, L.R.&.S. with ref. to its refce.B.5673/31-11 dated 26.10.33

Forwarded to the Board of Revenue of Revenue L.R.&.S.

(By order)

Superintendent. 6/11

B. 5599/33 — Q. pp 81 cg.
B. 6192/33 — A. pp 85-86 cg

Refs. 5673-31-12 dt. 14-11-33
Comm. to the Coll. of Bellary.

13.11.33

11/11/33.

14/11

14/11

To the Coll. of Bellary.

17 NOV 193

Rj

BOARD OF REVENUE
27 JAN 1934
LAND REVENUE AND SETTLEMENT

87

[13560] B.5673/31

SECY.
JAN 1934

REVENUE DEPARTMENT.

Memorandum No.3162-D/31-14, Dated the 23rd January 1934.

Land - Bellary Cantonment - Poramboke and waste - Classification - List - Acceptance -

Letter from the General Officer Commanding-in-Chief, Southern Command No.32392/23/M.L.C., dated 3rd January 1934.

p89cf.

---

pp89-90cf

A copy of the letter from the General Officer Commanding-in-Chief, Southern Command, quoted above with its enclosure is forwarded to the Board of Revenue. In paragraph 2 of his Memorandum forwarded with the letter of the General Officer Commanding-in-Chief, the Military Estates Officer, Madras Circle, says that certain Military lands have been classified in the list of poramboke and waste lands as "poramboke". The Collector of Bellary should be asked to verify this statement. In the revised statement of poramboke and waste lands in the Bellary Cantonment submitted by the Board with its Reference No.B.5673/31-4, dated 18th May 1932, S.Nos.310 (part), 636 A, 637 A, 637 C and 637 D are shown as vacant lands, S.Nos.519 A and 520 as being used as golf grounds, S.No.638 A as the Alipuram Jail compound and S.No. 701-B as a path. The Board is requested to report whether the lands mentioned in para. 2 of the Military Estates Officer's Memorandum are Military lands, whether they form part of the revenue survey numbers shown against them and whether they were in the occupation of the Military authorities on 1st April 1921. The areas of the portions which were in ~~xxxx~~ their occupation on that date should also be reported.

p35cf.

pp41+42cf.

pp89-91cf

2. In the statement of poramboke and waste lands submitted by the Board referred to in para. 1 above it is stated that a portion of S.No.340-B measuring 4 cents lies within the limits of the old cantonment of Bellary. This

p38cf

extent

extent was accordingly included in the list of poramboke and waste lands in that Cantonment sent to the General Officer Commanding in Chief./The Military Estates Officer says that it is not within the limits of the old Cantonment. The Board is requested to report whether the statement of the Military Estates Officer is correct.

3. The list of poramboke and waste lands submitted by the Board mentioned in para. 1 above shows that there is an aerodrome in S.No.636-A. This is presumably the large open space within the municipal limits of Bellary used as a landing ground for aeroplanes. The Board is requested to report (i) the area of the land so used and the survey numbers or numbers comprising it,

(ii) whether it is Military land, i.e. whether it was in the unconditional occupation of the Military authorities on 1st April 1921, and

(iii) if it was not, the terms on which its use as a landing ground for aero-planes is permitted.

J.A. THORNE,
Secretary to Govt.

To the Board of Revenue, L.R. & S. (with encl.)

FORWARDED.

(By Order).

Superintendent.

v.s.v.24-1.

89

Letter No.32392/23/M.L.C., dated 3rd January 1934, from.the General Officer Commanding-in-Chief, SouthernCommand, Poona

---

Land - Bellary Cantonment - Poramboke and waste - Classification List - Acceptance.

Military Estates Officer's Madras Circle Memorandum No. S/23/13/MC, dated 11.12.1933.

* Forwarded for favour of your remarks with referenc to your No.3162.D/32-3, dated 19th July 1932.

From the Military Estates Officer, Madras Circle, Wellington, No.S/23/13/M.C., dated the 11th December 1933, to the Inspecting Officer, Military Lands and Cantonments, Southern Command, Poona.

Land - Bellary Cantonment - Poramboke and Waste - Classification List.

--

MEMORANDUM.

Reference correspondence ending with this office No.S/23/11/M.C. dated the 31st July 1933.

2. The Local Government have forwarded me a tracing in two parts of the Bellary Cantonment showing in it, ~~xxxxxx~~ in distinctive colours, the portions of the lands now classified by them as assessed waste, unassessed waste and poramboke, respectively. It has been noticed from the above tracing that the following military lands shown in the General Land Register of the late Cantonment of Bellary and lying in the Revenue Survey numbers noted against them have been classified as Poramboke:-

(1) M.E.S. Well No.26 } Lying in R.S.
(2) Slaughter House. } No.310.

(3) Part of agricultural land measuring 421.17 acres leased to ~~the~~ Alipuram ~~Jail~~ for 10

(3) Part of agricultural land measuring 421.17 acres leased to the Alipuram Jail for 10 years from 1-10-1928 - vide Govt. of India, A.D. letter No.483-(A.D.4) dated 23-2-29 (Your No.22668/5/M.L.C., dated 1-3-1929 refers).	Lying in R.S.No.597.
(4) Part of Old Rifle Range.	
(5) M.E.S. Well No.14.	
(6) --do-- 17.	
(7) M.E.S. Well No.18.	
(8) --do-- 19.	
(9) Part of the Rifle Range leased out for agricultural purposes.	
(10) M.E.S. Well No.11.	Lying in R.S.No. 607 E.
(11) -do- 15.	
(12) -do- 16.	
(13) M.E.S. Well No.4.	Lying in R.S. No.639 A.
(14) Sanitary cordon North of Connaught Barracks.	
(15) Part of Connaught Barracks.	
(16) Sanitary cordon East of Connaught Barracks.	
(17) Parts of 3 'A2' land holdings (Land reserved for future military use and not to be built upon).	Lying in R.S. No.640 A.
(18) Aerial Ground.	
(19) M.E.S. Well No.7	
(20) M.E.S. Well No.8.	
(21) Part of Old Rifle Range.	Lying in R.S.No. 701 B.
(22) Part of A.F.I. Rifle Ranges.	
(23) Sanitary Cordon.	Lying in R.S. No.519 A.
(24) M.E.S. Artesian Well, including hut for Chowkidar.	
25) Part of A.F.I. Rifle Rang	Lying in R.S.No. 520.
26) Commissariat Stores.	Lying in R.S. No.522/55
(27) Magazine.	Lying in R.S.Nos. 522/70 & 522/71.
(28) Old Indian Infantry School.	Lying in R.S. No.633 A.
(29) Old Veterinary Hospital.	
(30) Forage Yard.	
(31) M.E.S. Well No.12	
(32) M.E.S. Well No.1.	Lying in R.S. No.636 A.
(33) --do-- No.22.	
(34) Part of agricultural land referred to in item No.3 above.	Lying in R.S.Nos. 637A, 637C and 637D.

(35) Hospital Sanitary Cordon.	
(36) Indian Military Hospital.	
(37) Bulfin Lines.	
(38) Indian Military Hospital Staff Quarters.	
(39) Parade Ground.	Lying in R.S.
(40) Part of Connaught Barracks.	No.638 A.
(41) Barrack Masters Stores.	
(42) S.D.O.'s Office.	
(43) 'A2' land holding (Land reserved for future military use.)	
(44) Old Rifle Range.	Lying in R.S.No. 701 D.

3. R.S.No.340-B (part) measuring 0.04 acres has been shown in the list and the tracing as Assessed Waste whereas the land in question lies outside the limits of the late Cantonment of Bellary. This has not been shown in the list of military lands outside Cantonments furnished by the Local Government.

---

13 -

C.F. 16--24,90,350--30-10-30. (6)

DRAFT FOR APPROVAL.

Reply to Gt

Enclosures. Rr B 2611

Despatch No. Resp'd

When given to fair copying H 87 - 9 1 34

Fair-copied by Reply to Gt Rem B4 301/34 G

Fair-copy compared by 3117.

When despatched 6h 5/6

Office.

Register No. B.560/34 dated — A with enclosures.

From

Subject.

Kaw - (Bellary) - Bellary Cantonment - Poramboke and waste classification - list -

Gt Rr B2467 despd on 16.5.34

Cert.

9/26/6

THE

Rr I 9.3.34 Cor

R II 4.6 out

Refs. 5673-31-13 B. 2 = 34.

I forwarded to the Coll of Bellary by the Coll is requested to verify the statement of the Military Estates Officer (Recommended) that certain Military lands have been classif classified in the list of poramboke and waste lands as [illegible]

[illegible]

12.5.34

WS 11/2

14/5/34

95 B-4524

C F. 32-(a).

In reply, please quote number, date and short title

.....R e v e n u e.....DEPARTMENT.

Received.....*Registered*.....

From (Name) M.V.Subrahmanyam Esq., I.C.S.,

(Designation) Ag. District Magistrate & Collector

Post Box....., (Station)..... Bellary .....

Telegraphic Address.....

To The Secretary to the Commissioners,

Land Revenue & Settlement,

M A D R A S.

Ref.C.No.719/34..., *dated* 15th August 1934.

Sir,

*Land- Bellary Cantonment- Poramboke and waste- Classification list- Acceptance-

---

Board's D.O. Reminder dated 8-8-34 on its Ref. No B 5673-31-13 dated 2-2-34.

Reply will be sent within a week.

I.S./16.8.

For Collector

16/8

To R.S. (L.R.)

Filed.

The Collector may be reminded again on 3-9-34 if necessary.

ENCLOSURES .....

.....

SPARE COPIES .....

9

F 32

REVENUE DEPARTMENT.

In reply, please quote number, date and short title *

Received ..... *Registered* 1-9-34

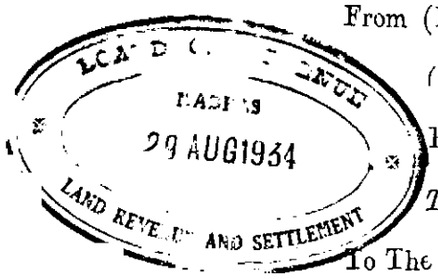

From (Name) M.V.Subrahmanyam,Esq.,I.C.S.,

(Designation) Ag. Collector of

Post Box..... (Station) Bellary.

Telegraphic Address.....

To The

Secretary to the Commissioners,

Land Revenue and Settlement, Madras.

Ref.C. *No.* 719/34A2 *dated* 23-8-34. 19

Sir,

ENCLOSURES.....

.....

.....

SPARE COPIES .....

*Sub:- Land - Bellary Cantonment - Poramboke and waste - Classification - List- acceptance.

Ref:- Board No.B. 5673 - 31-13 dated 2-2-34.

PARA I OF THE GOVERNMENT MEMORANDUM.

A statement showing the Revenue survey particulars of the lands and buildings referred to in the military Estates Officers letter is enclosed. Particulars of the extents, item by item are not noted as no information is available on the point. Explanatory remarks have however been made in column 9 of the statement.

2. All the items in the Military Estates officer's letter except "Agricultural lands " and "lands kept as vacant for future military use " were in the occupation of the military. The excepted lands also must be regarded as being in the possession of the military authorities under Rule 2 (a) of the Secretary of States Land Rules. The extent occupied by the former category of lands should have been excluded from the statement and the rest classified as 'Waste' and not Poramboke with the exception of a "Rasta" (Item No. 21). The Classification List already sent, proceeded on the footing that all village sites were 'Porambokes' and that such portions of the extents as were cultivable should be transferred to Assessed waste and the rest kept as 'village site'. As the Items now referred to by the Military Estates Officer were mostly undivided portions of these 'village sites', the entire survey numbers were proposed to be retained as 'Village sites' except where cultivable portions were suggested for transfer to

to assessed wastes. I consider, however, that a revision of the list merely for the reclassification of the items referred to by the Military Estates officer would be unnecessary if my proposals in the next para are approved.

3. The classification of all village sites primarily as 'Poramboke ' does not seem to be correct. A'village ~~Site~~ ' as equivalent to 'Grama nattam ' is usually a small area set apart for house sites in a village and is usually a block, most of which is already built upon, with a few vacant plots available for future assignments. The 'village site' in the cantonment area now in question consists of hundreds of acres and contains extensive plots some of which are cultivable and some not. Except such portions as are really Porambokes Viz. Vankas, hills, temples, Kastas, the rest would properly have to be classified only as 'Wastes'. The grouping of the vast extents originally registered as 'village site ' under Poramboke was not therefore proper; consequently the transfer of cultivable portions alone to assessed wastes and the retention of the rest as village site Poramboke was not proper either. The proper procedure seems to be to retain only such portions as Porambokes as served a communal purpose when the cantonment was in existence and class the rest of the vacant land as 'Waste'. It is unnecessary to classify them further as unassessed or assessed wastes for the purpose now in view. The whole list will be revised on these lines if approved.

4) The matter is of practical importance also as it would affect the question of the areas on which the military authorities will have to be taxed by the Municipality. The revision of taxes on lands in the Ex.Cantonment area would then be governed by the classification now proposed to be made.

PARA 2 of the GOVERNMENT MEMORANDUM.

S No. 340 B falls outside cantonment limits and it may therefore be eliminated from the list.

PARA 3 OF THE GOVERNMENT MEMORANDUM.

The ct survey No. in which the aerodrome lies is Survey Number 640 A and not Survey No: 636 A as originally reported.

P.T.O.

400

The area of the land used as a landing ground for aeroplanes is 200.00 out of 620-40 acres the surveyed extent of the field. It was in the unconditional occupation of the Military authorities on 1st April 1921. No records are available in this office to show the terms on which they have ~~remitted~~ permitted the use of the land as a landing-ground for aeroplanes.

~~(By order)~~

Withd. Ichr
24/8/24
for Collector
~~Eng.Head Clerk.~~

T.H.25/8.

~~Xxxxx Xxxxxxxxx.~~

27/8

Stating showing the Revenue Survey particulars of lands and buildings referred to in the Military Estates Officer's letter No. S/23/13 7-M.C. dated 11-12-33.

Items.	occupied extent in acres	Included in Survey S.No.	Extent.	Cantonment extent	Present classification of the land.	Proposed extent under Govt. of India.	Local Govt.	REMARKS.
1	2	3	4	5	6	7	8	9
(1) M.E.S.Well No. 26 ☒ - ⊥ -	0	310	20-56	20-26	V.S.Por.		12-0	Both the items 1 & 2 were under the occupation of the Military authorities on 1-4-1921. ☒ The extent covered by the well is included in 8-26 acres shown in column 8.
(2) Slaughter house * - 0.41	0						8-26	* The extent covered by the ~~sla~~ slaughter house is included in ~~8~~ 8-26 acres shown in column 8 . This extent of 8.26 acres occupied by houses was excluded from the revised lists of Porambokes and ~~wa~~ wastes lands under Boards orders B.No.5673/31-3 dated 23-12-31.
(3) Part of Agricultural Land ~~xxxx~~ leased to the Allipuram Jail for 10 years from 1-10-28.	421-17	597	614-69	608-40	Do	300	-308-40	The extent shown in Col.7 is proposed for transfer to the Govt. of India as it is fit for cultivation purposes. The full areas ~~lea~~ leased out for agricultural purposes as noted against items 3&9 were not cultivated at all.The agricultural leases commence only from 1928 onwards- Items 3 to 8 were under the occupation of the military authorities on 1-4-1921 and included in the extent shown in column 8.---------
(4) Part of old Rifle Ranges -	0							
(5) M.E.S.Well No.14 -	0							
(6) --- do No.17. -	0							
(7) do do No.18. -	0							
(8) do do No.19. -	0							
(9) Part of the Rifle Ranges leased out for agricultural purposes from 1-4-28.	107-91							

T.O.V.

Survey Particulars of buildings referred to in Military Estates Officers letter No. S/23/15/A.C. dated 11-12-3[illegible]

Items.	occupied extent in acres	Included in Survey Cantonment S.No.	Extent.	present classification of the land.	Proposed extent under Govt. of India.	Local Govt.	REMARKS.
1	2	3	4	5	6	7	8	9
(10) M.E.S.Well No. 11.	- -	607E	107.09	30.00	V.S.Por.	- -	30-0	No information is available whether any extent of items 3,4,&9 was cultivated on 1-4-21 as the village adangal has been destroyed. The Extent covered by the wells are included in that shown in col.8.All these items were under the occupaon of the Military authorities on 4-21.
(11) Do No. 15	- -	do	do	do	do		do	
(12) -Do- No. 16	- -	do	do	do	do	- -	do	
(13) M.E.S.Well No. 4								
(14) Sanitary cordon north of cannaught Barracks.	- -	639A	183.14	180.40	V.S.Por.	- -	180-40	The whole extent covered by items 13 to 16 is included in the extent shown in column 8. This represents the the area covered by connaught Barracks and their appertenances. All these items were under the occupation of the Military authorities on 1-4-21.
(15) Part of Connaught Barracks.								
(16) Sanitary CordonEast of Cannaught Barracks								
(17) Parts of 3 A2. land holdings - Lands reserved for future military use and not to be build upon.	4	640 A.	620.40	620.40	V.S.Por.	200-00	420-40	Column 7 is proposed for transfer to the Government of India as it is fit for cultivation purposes. The extents covered by items 17 to 20 are included in that shown in column 8. All these items were under the occupation of the Military authority on 1-4-21.
(18) Aerial ground								
(19) M.E.S.Well No. 7.								
(20) do No. 8.								
21) Part of old Rifle Range.	0-51	701 B.	1.09	0.51	Path Por.	- -	0.51	The full extent is covered by path Hence it cannot be treated as military land.

P.T.O.

Statement showing the Revenue Survey particulars of lands and buildings referred to in the Military Estates Officer's letter No. S/23/13 7-E.C. dated 11-12-33.

Items.	occupied extent in acres	Included in Survey S.No.	Extent.	Cantonment extent	Present classification of the land.	Proposed extent under Govt. of India.	Local Govt.	REMARKS.
1	2	3	4	5	6	7	8	9
(22) Part of A.F.1 Rifle Range (23) Banitary Cordon (24) M.E.S.Artesian Well including hut for Chowkidar.	~~Nil~~	~~Nil~~	136-77	136.77	Village site Portion.	- -	136.77.	Items 22 and 23 are not fit for cultivation. A portion of these is covered by golf links. Item No. 24 is covered by the Artesian well and a hut. All these were in the occupation of Military authorities on 1-4-1921.
(25) Part of A.F.1. Rifle Range.	- -	520	2.14.	2.14	do	-	2.14.	There is no cultivable area in the field. The land was in the occupation of the military authorities on 1-4-1921.
(26) Commisariat Stores	0.60	522/55	0.60	0.60	do		0.60	It is covered by a building under the occupation of the Military authorities on 1-4-1921.
(27) ~~Old~~ Magazine.	0.20	522/71	0- 20	0- 20	do		0- 20	- do-
(28) Old Indian Infantry School- (29) Old Veterinary School (30) Forage Yard. (31) M.E.S. Well No. 12.		633	A.178.88	178.88	do		178.88	Items 28 to 30 covered by buildings have recently been sold by the Garrison Engineer, Bangalore- All these ~~it~~ items together with item 31 are included in the extent shown in Col.8. They were under the occupation of the Military authorities on ~~1401~~. 1-4-21
(32) M.E.S. Well No. 1. (33) do No. 2.		636	A. 104.86	104.86	do		104.86	The extents covered by wells are included in that shown in col.8. They were under the occupation of the Military authorities on 1-4-1921.

P.T.O.

1	2	3	4	5	6	7	8	9
(34) Part of Agricultural land referred to in item No. 3 above.	---							No portions of Nos. 637 A., 637B. 637D. have ever been cultivated - they were probably waste on 1-4-21.
35) Hospital Sanitary Cordon.								The whole extent covered by items 35 to 43 is included in the extent shown in col. eight. This represents the area covered by British Military Hospital buildings and part of connaught Barracks and their appertenances. All these items were under the occupation of the military authorities on 1-4-21.
36) Indian Military Hospital.								
37) Bulfin lines								
38) Indian Military Hospital staff quarters.		638A.	232.56	232.56	V.Site Por.	-	232.56	
39) Parade ground								
40) Part of connaught Barracks.								
(41) Barrack Masters' store								
(42) S.D.O's office.								
(43) A2. land holding land Reserved for future military use.								
(44) Old Rifle Range.	---	701 D.	18.68	0.19	Quarry Por.	--	0.19	The whole extent of this item is included in that shown in col.8. This portion is too small for cultivation purposes, and it was never leased out by the military authorities at any time before.

(~~BY ORDER~~)

for Collector

~~Eng.Head Clerk.~~

T.H.27/8.

27/8

GOVERNMENT OF MADRAS

A-5228 SECY. Revenue Department, 29 AUG 1934

Memorandum No.421 D/33-19, dated 25th August 1934.

29 AUG 33 Lands and buildings - Military - (Bellary) - Bellary - Disposal.

Memo. of the Government of India, Army Department, No.1193-L/A.D.4 dated 6th August 1934.

A copy of the Memorandum of the Government of India Army Department, quoted above is forwarded to the Board of Revenue. The Army Department letter No.203/L/A.D.4 dated 6th February 1931 referred to in it was forwarded to the Board with Government Memorandum No.3301 A/27 dated 20th March 1931. In Government Memorandum No.3162 D/31-14, dated 23rd January 1934 the Board has been asked to report the area of the land in Bellary used as a landing-ground for aeroplane the S.No. or S. Nos. comprising it, and whether it was in the unconditional occupation of the Government of India on ~~1st April 21~~ 1st April 21. The Board is requested to expedite its report, a also to report the area and the S.Nos. comprising the land 200 yards broad around the Royal Air Force landing-ground referred to in the Government of India, Army Department letter 203 L/A.D. 4 dated 6th February 1931, and also to submit the report called for ~~M~~ in the Government Memorandum mentioned above in respect of this land also.

J.A.Thorne,
Secretary to Government.

To the Board of Revenue,

Forwarded

/By Order/

J. R. Jagannatha Rao 27.8.34
Superintendent.

s.r.i.27/viii.

From the Director, Military Lands and Cantonments, Government of India, Army Department, MEMORANDUM No.1193-L/A.D.4, dated 6th August 1934. to the Inspecting Officer, Military Lands and Cantonments, Southern Command.

Transfer of all vacant lands and buildings at Bellary.

Reference your memorandum No.26977/182/M.L.C. dated the 9th July 1934, on the above subject. The landing ground referred to in Army Department letter No.203/L/A.D.4, dated the 6th February 1931 should not be handed over to the Madras Government. It is required by the Royal Air Force and is not vacant land.

Copy of the above forwarded to the Secretary to the Government of Madras, Revenue Department, in continuation of Army Department letter No.170-L/2/A.D.4 dated the 5th February 1934.

109

DRAFT FOR APPROVAL.

	Date.	Initials.
When received for fair copying ..		
When copied ..		
When examined ..		
When signed ..		
When despatched ..		

DESPATCHED 6 OCT 1934

SUBJECT:- Land (Bellary) — Bellary Cantonment — Poramboke and waste — classification.

READ AGAIN fp 87-88 C.F. B 660/34 dated 9 & 4 Govt 19

" " " " " 19

READ ALSO:— pp 97-100 C.F. B 5205/34 9 & A & Govt (witheuds).

No. From the p 107 C.F. B 5224/34 No. dated 9 & A & Govt (witheuds) 19

" " " " 19

" " " " 19

Order / Resolution MS: / Rout. No. B 5673/31-14. dated 1-10- 1934

Put up

~~are informed that~~ The Statement of the Military Estates Officer that S. No. 340 B is outside the old Cantonment limits is correct

2) A reclassification of the lands in question seems called for in view of the facts now reported by the Collector who ~~and~~ is being

and that agricultural land should not be excluded from the scope of the enquiry but should be shown as 'assessed waste'

The letter from the Collector of Bellary ~~as above~~ is submitted to Govt with their memorandum reference to ~~his first letter~~ first memorandum read above.

~~2. The Collector is being~~ instructed to revise the list of lands classified as village site poramboke on the lines proposed by him — subject to the modification that wastes should be further classified as 'assessed' and 'unassessed'. The revised list will be submitted as soon as it is received from the Collector

3. With reference to the latter
second of the last
memorandum read above
~~memorandum read above~~
the Board submits that
the Collector has in
letter ~~read above~~ furnished
the information ~~required~~
in respect of the land
used as a landing ground
for aeroplane. Similar
information in respect
of the land 200 yards from
around the Royal Air Force
landing ground is being
called for from the Collector
Furnished
and will be ~~submitted~~ on
its receipt.

4. The Collector's proposal
to revise the list of lands
classified as village site
poramboke' on the lines
indicated by him is
approved subject to the
modification that the
wastes should be further
classified as 'assessed'
and 'unassessed'. ~~He is~~
He is
requested to submit the
revised list at an early date.

p107 of.

pp 99-100 of

para 5 below

and that agricultural lands should not be excluded from the scope of the enquiry but should be shown as 'assessed wastes'

5/ The Collector is also requested to submit at an early date the information required by the Govt in their later memorandum read above in respect of the land 200 yards broad around the Royal Air Force landing ground.

1.10.32

p107/4

JBr
28934
dtd
29/9/34

To

The Secy to Govt R&D.
paras 1 & 3 only

The Collr of Bellary
para 4 only

MADRAS
2-OCT 1934

GOVERNMENT OF MADRAS

B-6044 | 13583/3

SECY.
2-OCT 1934

Revenue Department

Endorsement No. 421 D/33-31 dated 28th September 1934.

Lands and buildings - Military (Bellary) - Bellary - Disposal.
Letter of the Government of India, Army Department No.83-L/A.D.4 dated 18.1.1934.
30.8.34 p114 cf

A copy of the letter of the Government of India, Army Department, No. 83-L/A.D.4 dated 18th January 1934/~~18kk~~ 30th August 1934 - p114 cf quoted above is communicated to the Board of Revenue in continuation of Government Memo 3162 D/31-14 dated 23rd January 1934. The Board is requested to expedite the report called for in this Government Memo.

P.K.Gnanasundara Mudaliyar,
Assistant Secretary to Govt.

To

The Board of Revenue L.R.&.S. with Encl.
Copy to the Inspector General of Prisons thro' Law Deptt.

Forwarded.
(By order)

D.R. Iyengar 24.7.34
Superintendent.

A.K.

~~To be substituted for the A.D. letter bearing the same [illegible]~~

From the Government of India, Army Department No. 83-L/A.D.4 dated 18th January 1934/30th August 1934. to the General Officer commanding in chief. ~~Northern~~ Southern Command.

Cancellation of the arrangement whereby a plot of land in Bellary was used by the Madras Jail Department.-

I am directed to refer to the correspondence ending with your letter No. 22668/8/M.L.C., dated the 16th December 1933, and to say that the arrangement whereby the Madras Jail Department was allowed to use about 421 acres and 17 cents of land in Bellary is hereby terminated.

2. The enclosures are returned herewith. already sent.

Draft

Lands and buildings

Military - (Bellary)

Bellary - disposal

p93 cf. Read again B5673 31-13 & 22-34 &.

pp 113-114 cf. B6044/34 ante A

Ref No B5673/31-15 & 6-10-34

Communicated to the

Collector of Bellary.

h 6.10.34

To

The Collr of Bellary.

B-6601
B5673/31.
GOVERNMENT OF MADRAS
29 OCT 1934
REVD REVENUE AND SETTLEMENT
REDY. 1934

REVENUE DEPARTMENT.

Memorandum No.3162-D/31-17, dated 25th October 1934

Subject:- Land - (Bellary) - Bellary Cantonment - Poramboke and waste Classification. From the Board of Revenue, L.R.&S., Ref. No. B.5673/31-14, dated 1st October 1934

In para 3 of his letter Ref.C.No.719/34-A-2, dated 23rd August 1934, submitted by the Board of Revenue with its reference read above, the Collector of Bellary has stated that the grouping under 'poramboke', in the list of poramboke and waste lands sent to the Military authorities, of vast extents within the limits of the old Cantonment of Bellary which were originally registered in the revenue accounts as 'village site', was not proper and that the proper procedure is to retain as porambokes only such portions as served a communal purpose when the Cantonment was in existence and to class the rest of the vacant land as 'waste'. The reason given by him is that a 'village site' is usually a small area most of which is already built upon, with a few vacant plots available for future assignments, while the land classed as 'village site' in the old Cantonment of Bellary consists of hundreds of acres and extensive plots. The Board, apparently agreeing with the Collector, has stated that a reclassification of the lands is called for and has accordingly instructed the Collector to ...se on the lines proposed by him the list of lands classified as 'village site' poramboke. The Government are unable to agree with the definition of 'village site' given by the Collector. The old Cantonment is included within the limits of the Bellary Municipality and the Government are unable to see why a Municipality should not have extensive plots of land fit for building purposes. In the revise[d] statement of poramboke and waste lands submitted by the Collector with

his letter Ref. C.No.6319/32-A.8, dated 6th May 1932 many of the lands classed as village site poramboke were stated to be fit for building purposes. The Government cannot accept the suggestion to start afresh the classification decided upon after years of correspondence. The lands mentioned in the Military Estate Officer's Memorandum No.S/23/13/M.C., dated 11th December 1933, need alone be dealt with in the light of the facts now reported by the Collector.

2(i) The following items are presumably occupied by buildings and lands appurtenant to such buildings:-

ITEM NO.	DESCRIPTION.
1, 5 to 8 and 10 to 13.	M. E. S. Wells.
14 to 16.	Connaught Barracks and their appurtenances.
19, 20 and 24.	M. E. S. Wells.
26.	Commissariat Stores.
27.	Magazine.
28.	Old Indian Infantry School.
29.	Old veterinary School. Hospital - vide p 90
30.	Forage Yard.
31 to 33	. E. S. Wells.
35 to 43	ritish Military Hospital buildings and part of Connaught Barracks and their appurtenances.

The Collector should ascertain and report in each case the approximate extent covered by the buildings and appurtenant land. Such extents should not have been included in the list of poramboke and waste lands and should now be excluded.

(ii) Items 28 to 30. The Collector should also ascertain and report what the extent covered by the buildings sold by the Garrison Engineer, Bangalore, is and when the sale took place.

(iii) Items 35 to 43. In respect of each of these items the Collector should also ascertain and report the approximate area with particulars as to whether or not it is occupied by buildings and how the remaining extent of S.No.638-A should be classed. A plan of the field showing the portion occupied by the building should also be submitted.

(iv) Items 3, 4, 9, 17, 18, 22, 23, 25 and 34 should be excluded from the list of porambokes and classed as waste. The Collector should ascertain and report the approximate extent of each of these items falling within the area classed as poramboke in the S.No. concerned.

3. The further report referred to in paragraph 3 of the Board's reference read above is awaited.

4. The Collector's present report has brought to light several mistakes in the Collector's previous reports and proposals for the classification of the lands. Lands which were previously reported to be vacant are now stated to contain buildings. Lands which were recommended by the Collector for classification as 'poramboke' are now reported to have been in the occupation of the military authorities on 1st April 1921. The following are some of the instances:-

S.No.	No. & Date of the Report of the Collector and the remarks made in it.		
	Reference C.No.6319/ 32-A-8, dated 6-5-32.	Refce.C.No.3914/ 32-A-2, D/-26-5-33.	Ref.C.No.719/34 A-2, D/- 23-8-34.
(1)	(2)	(3)	(4)
639-A	Cowl Bazaar Premises	Vacant	covered by Connaught Barracks and their appurtenances.
640-A	About 200 acres may be transferred to waste & and rest retained as village site.	Vacant except a portion of 17.45 acres occupied.	Aerial ground comprising an acre of 200 acres and 2 M.E. wells are in this field, and these were in the occupation of the Military Authorities on 1-4-1921.

(1)	(2)	(3)	(4)
522/55	Fit for building purposes.	Vacant.	Occupied by commissariat stores.
522/71	- do -	-do-	Occupied by Military Magazine.
633-A	- do -	-do-	Old Indian Infantry school. Old Veterinary School. Forage yard. M.E.S. well No.12.
636-A	Vacant village site. Aerodrome is in this land.	Vacant except a portion occupied by the aerodrome.	Aerodrome is not in this field. M.E.S. Wells Nos. 1 and 2 are in this field
638-A	Alipuram Jail Compound.	Vacant except the portion occupied by Golf links.	British Military Hospital buildings and part of Connaught Barracks and their appurtenances are in this field.

The Government consider it deplorable that after years of correspondence fresh mistakes should be coming to light like this. The District authorities seem to have performed this duty in a careless manner. The Government must insist that the Collector should give his personal attention to the matter, and should take severe departmental action against the subordinates responsible for the blunders.

J. A. THORNE,
Secretary to Government.

To the Board of Revenue, Land Revenue & Settlement.

F O R W A R D E D

(BY ORDER)

TJVN.26/10.

D.R. Jagannadha Rao 27.10.34
Superintendent.

Ex. R.V from Govt. (B2322/35) retd. with reply.

Ex R. from Govt (B 2928/35) retd with reply.

Ex. R. from Govt (B3703/35) retd. with reply.

Ex R. from Govt (B 4347/35) retd with reply.

Draft

Land - (Bellary) - Bellary cantonment - Poramboke and waste - Classification pp117-120 C.F. B6600/34 A

IR 12-1-35
IR 20.2.35
B 20/2
B 1631/35

Ref No B5673/31-16 of 5-11-34

Communicated to the Collector of Bellary.

2. With reference to the remarks of the Govt in paragraphs 1 and 2 of this memorandum, the Collector is requested to confine himself to the lands mentioned in the Military Estates Officer's memorandum no 8/23/13/M.C. dated 11th Decr 1933 and to deal with them in the light of the instructions given by the Govt and submit a report at very early date.

He is also requested to expedite his reply to paragraph 3 and 5 of Board's Ref B5673/34 dated 1st Octr 1934.

3. The Collector's attention (the concluding portion of) is also invited to paragraph

Of the Govt memorandum

7-11-34

2 pm

No 34316 Dtd 5.11.34.

C.D.J. 7/11

To

The Secretary of Bellary

7/11/34

DESPATCHED

7 DEC 1934

F. F. 39.

R e v e n u e DEPARTMENT.

In reply, please quote number, date and short title.*

Received *Registered*

B(226)

5673/31

From (Name) T.Bhaskara Rao Esq., I.C.S.,

(Designation) Collector,

Post Box , (Station) Bellary.

Telegraphic Address .

BOARD OF REVENUE
24 APR 1935
LAND REVENUE AND SETTLEMENT

To

The Secretary to the Board,

Land Revenue & Settlement, M a d r a s.

Ref.C. No. 719/34-1, dated 18th April 19 35

Sir,

* Land Bellary - Bellary Cantonment - Poramboke and waste - Classification.
Ref. Board's No. B. 5673-31-16 dated 5.11.34.

ENCLOSURES 4 (four)

SPARE COPIES

Para 2 of the Government Memorandum in the Board's reference.

Statements A and B showing the extents of the several buildings together with their appurtenances and of the agricultural lands in the Bellary Ex-Cantonment are enclosed. These extents have to be excluded from those reported in the list of porambokes and waste lands already submitted.

2. The extent covered by items 28 to 30 as per statement A is 1.66 Acres. In the case of these buildings materials only were sold and the sites after demolition treated as ordinary village sites. Items 28 and 29 together with certain other buildings were sold by the Garrison Engineer, Bangalore on 19.3.34 and sale was approved in G.E.S. No. 2026/421/E.2 B dated 19.3.34 (copy enclosed). Item 2 in the sale list represents items 28 and 29 referred to above. Item No.30 was sold on 20.10.32 and the sale was approved in G.E.S. Bangalore No. 2026/243 E.2 dated 2.11.32 (Copy enclosed.)

3. A plan of the field showing items 35 to 43 is enclosed. The approximate extents covered by the buildings are noted against each item in the A statement. Besides these buildings the Allipuram Jail is also located

in this field and several roads traverse the remaining extent of the land. Consequently no extensive and compact block of land is available for any other specific purposes. The full field may therefore be classed as village site Poramboke.

p1194f.

4 2. Para 3 of the Government Memorandum.

omit in copy to the Govt. p1100f-

Para 3 of the Board's Ref. No. B. 5673/31-14 dated 1.10.34 has not been communicated, to this Office.

The total extent of the aerial ground together with the land 200 yards broad around comes to 189-01 acres. Survey particulars for this extent are noted below:-

S.No.	Extent.	Present classification.
665 B/1	14.00	Village site Poramboke.
B/4	1.81	Patta land of Jayaram Naidu
666	0.08	do Boya Sunkappa.
667	0.01	Railway Poramboke.
640 B	3.01	Village site Poramboke.
640-A	170.00	do
	189.01	
	188 91	

The aerial ground proper in S.No. 640 A is only 58 acres. The railway line passing through this land lies within 200 yards from the aerial ground and measures about 1.40 acres.

V R Venkatachalam

21.4. 1/4. For Collector. 21.4.35

s.u.c/19.4.a

19.4.35

tatement showing the extents of the several buildings and their appurtenances in the Bellary Cantonment.

Item No	Particulars.	Survey No. & letter	Approximate extent occupied including the appurtenances.		Remarks
1.	M.E.S. Well No. 26	310	0	01	
(2.	M.E.S. Well No. 14	597	0	01	
6	" " 17	597	0	01	
7	" " 18	597	0	01	
8	" " 19	597	0	01	
10	" " 11	607E	0	01	
11	" " 15	607E	0	01	
12	" " 16	607E	0	01	
13	" " 4	639A	0	10	
14	Sanitary Cordon North of Connaught Barracks	639A	68	70	
15	Part of Connaught Barracks	639A	84	39	
16	Sanitary Cordan East of Connaught Barracks	639A	30	05	
19	M.E.S. Well No. 7	640A	0	03	
20	" " " 8	640A	0	10	
24	" Artesian well including hut for Chookidar.	519A	0	20	
26	Commissariate stores.	522/55	0	60	
27	Magazine	522/~~xx~~ 71	0	20	
28	Old Indian Infantry School.	633A	0	81	
29	Old Veterinary Hospital.	633A	0	25	
30	Forage Yard.	633A	0	60	
31	M.E.S.Well No.12	633A	0	01	
32	M.E.S.Well No.1	636A	0	15	
33	M.E.S.Well No.25 (Not 22 as noted in the M.E.O's list)	536A	0	10	
35	Hospital Sanitary Cordon	538A	33	65	
36	Indian Military Hospital	638A	2	50	
37	Bulfin Lines.	638A	2	00	
38	Indian Military Hospital Staff Quarters.	638A	1	20	
39	Parade ground	638A	38	34	
40	Part of Connaught Barracks	638A	15	00	
41	Barrack master's stores	638A	0	10	
42	S.D.O's Office.	638A	0	25	
43	"A-2"s land holding (Land reserved for future Military use)	638A	2	00	

B Statement showing the extent of the agricultural lands in the Bellary Cantonment.

3	Part of Agricultural land leased to Allipuram Jail for 10 years from 1.10.28	597	421	17
4	Part of old Rifle Range	597	35	00
9	Part of Rifle Range leased out for Agricultural purposes.	597	107	91
17	Parts of 3 A~~m~~ land holdings (Lands reserved for Military use and not to be built upon)	640A	75	00
18	Aerial ground	do	58	00
22	Part of A.F.I. Rifle Ranges.	519A	5	00
23	Sanitary Cordon	519A	43	60
25	Part of A.F.I. Rifle Range	520	2	14
34	Part of Agricultural land.	637A	37	93
		637C	3	70
		D	3	61

s.u.c/19~~34~~.a

2/21.4.

For Collector.

21.4.35

Copy of letter No. 2026/421/E-2 B. dated 19.3.1934 ~~textin~~ from the Garrison Engineer, Bangalore to the Collector of Bellary.

Disposal of Military Buildings, at Bellary.

With reference to corresponding with your letter No. 24/34 dated the 18th February 1934, I have the honour to inform you, that at a private sale held in my office on the 19th March 1934 among certain merchants of Bellary Cantonment, for the Military buildings shown in the list attached, bid of Rs.6500/- was made by Mr. Abdul Salam, Bellary, for all the buildings. As I consider this bid reasonable, I have accepted it under the conditions stipulated in Bellary District Gazette dated 14th June 1933.

True copy.

For Collector.

21.4.35

21.4.

s.u.c/19.4.a

List of buildings sold to Mr. Abdul Salam, Merchant & Contractor, Cort Bazaar, Bellary on 19.3.34.

Connaught Barracks.

Building No. 11 Forage yard.
do 26 Line Gear Shed
do 27 do
do 28 do
do 35 Gram Boiling Shed.

2. Wellesley Lines

Building No. 3. School.
do 3-a Cookhouse & Latrine.
do Veterinary Hospital & Dispensary.
do 3-J. Compound Wall.

3. I. A. S. C. Buildings.

Building No. 5. Coopers Room.

P.T.O.

5. 31. Stalls in Cannanghi Barracks.

2 Gymnasium in M. E. S. Building.

31. Powder Magazine in D. A. S. C Line

M. E. S. Buildings

... Building No 3. Cook house.

(one Copy)

Copy of letter No. 2026/243/E-2 dated 2nd November 1932 from the Garrison Engineer, Bangalore to the Collector of Bellary

---

Disposal of stones of Building No. 44 Forage Yard. Bellary.

The sale of No.44 Forage Yard at Bellary to Mr. K.Abdul Basith for Rs. 650/- is hereby confirmed.

2. The purchaser should be instructed to clear the site within 30 days from this date.

True copy.

For Collector.

s.u.c/19.4.a.

EFT

131

Very Urgent

f.c.

Land - (Bellary) - Bellary Cantonment - Poramboke and waste - Classification.

---

pp 117-120 cf. Read again : B 6600/34 - from Govt. F.D. - Q

pp 121-122 cf. Bd's Refce. No. B 5673/31-16 & 5 11/34 - Q

Also : B 2267/35 - from the Collr. of Bellary - Q

123

---

u.o. 5/1/35

Refce : No. B 5673/31-17 & 15-5-35

The report submitted by the Collr. of Bellary in his letter read above is ~~incomplete~~ defective in the following respects :-

(i) Particulars as to whether each of the items 35 to 43 (referred to in para. 2 (iii) of the Memo. from the Govt. read above) is or is not occupied by buildings have not been furnished.

(ii) It has not been reported whether the fields comprised in the land 200 yards broad around the Royal Air Force landing ground were in the unconditional occupation of the Govt. of India on 1-4-1921. The defects should now be supplied.

2. The Collector's report appea

Govt. work to be carried out

para 2 (iii) of the memo - pp 25-26 n.f.

para 3 of the note o.f. p 27 n.f.

to be inaccurate in the following respects:—

(i) In para 4 of the Board's Rcpcs No B 5673/31-14 dt 1-10-34, the Collr was informed that waste lands should be classified into "assessed waste" and "unassessed waste" and that agricultural land ~~should be~~ should be shown as "assessed waste". Items 4, 17, 18, 22, 23 and 25 shown as agricultural lands in statement B submitted with the Collr's letter read above appear to have been reserved for military use and do not seem to be fit for agricultural purposes, as will be evident from the remarks appended to the ~~items entered reported~~ in the statement (Collr's letter) Rcpcs C No 719/34 A2 dt 23-8-34. The Collr is requested to state whether their present inclusion in the list of agricultural lands is correct and whether all or any of them should not be classed as "unassessed wastes.

(ii) Item 27 (Magazine) is shown as being located in S No 522/71 whereas the M.E.O

p 110 c.f

para 2 (iv) of the note at p 26 n.f.

p 125 c.f.

pp 101–105 c.f.

p 97 c.f

para 4 (ii) of the note at p 27 n.f.

has stated that it lies in S.Nos. 522/70 and 522/71. (vide his letter No. S/23/13/M.C. dt 11-12-33 already communicated to the Collr.) The Collr. is requested to ascertain definitely and report whether the magazine lies wholly in S.No. 522/~~70~~ 71.

p 90 c.f.

(iii) The extents of the several S.Nos ~~specified~~ mentioned in para 4 of the Collr's letter read above do not work up to the total of ac. 189.01 specified. The Collr. is requested to furnish correct particulars.

p 124 c.f.

3. In respect of the land referred to in paras 1 (ii) and 2 (iii) above, the Collr. is requested to report what extents, if any, of each of the S.Nos concerned has been included in the list sent by the Govt to the G.O.C. in Chief, with their letter No. 3162D/31-3 dt 19-1-32 and under what class. (ie "assessed waste", "unassessed waste" and "poramboke

pp 131 to 133 c.f.

para 3 of the note at p 27 c.f.

pp 70-73 c.f.

4. ~~The Board regrets to observe that~~ In spite of the remarks made by the Govt. in paragraph 4 of their Memorandum, No. 3162D/314,

p 120 c.f.

If 25-10-34, omissions and errors as disclosed above ~~should have been permitted to occur~~ recurred ~~even after a delay of over five months~~, the rectification of which involves ~~unnecessary~~ other delay. The Collr. is requested to see that similar omissions or errors do not recur and that his reply to the present Reference is submitted at a very early date.

The plan relating to items 35 to 43, refd. to in para-2 of the Collr's letter is herewith returned. It does not show any buildings on the extents occupied by items 35 and 43. The Collr. is requested to submit, if necessary, a revised plan, in duplicate, with reference to the information that may be obtained in regard to para 1(i) at

~~p 123 c/f~~

para 2(iii) of the note at p 25 n/f.

h 141/57/35

Cdb 11/5/35 13/5/35

Aw 13.5

DESPATCHED 17 MAY 1935

Procgs sent to the Collr. of ~~Bombay~~ Thana returned.

(ask Sachin)

135

F. 32.

Revenue DEPARTMENT.

In reply, please quote number, date and subject.

Received..... Registered

B 3006

From (Name) T. Bhaskara Rao Esq., I.C.S., 5673/31

(Designation) Collector,

Post Box....., (Station) Bellary. — 7 Aug.

Telegraphic Address.....

BOARD OF REVENUE AND SETTLEMENT 1 JUN 1935

To The Secretary to the Commissioner,

Land Revenue and Settlement, Madras.

L.dis.C. No.249/34 , dated 30th May 19 35

Sir,

Subject: Land - Bellary Cantonment - Poramboke and waste - classification.

Ref: Board's R.No. 5673/31-7 dated 18th May 1935.

Enclosures Two plans + Statt. pp 131-134

Spare Copies

The points raised by the Board are answered below:-

(1) Para 1 (i) of the Reference:- Of items 35 to 43 referred to in para 2 (iii) of the Government Memorandum No. 3162/D/31.17 dated 25.10.34 there are buildings in all except the following cases. Item No. 35 - Hospital sanitary Cordon

Item No. 39. Parade Ground.

" 40 Part of Connaught Barracks.

" 41 Barrack Master's Stores

" 43 A-1 land holding.

2. Para 1(ii) and 2(iii) of the reference:- The total extent of the aerial grounds together with the land and road around comes to 189-04 acres as noted below.

S.No.	Extent	Present classification.
665 B1	14.10.	Village site Poramboke.
665 B4	A-81	Patta land of Jagarum Naidu
666	0.08	Patta land of Boya Lunkappa
667	0.04	Railway permanent.
640 B	3.04	Village site Poramboke.
640 A	1.40	Railway Permanent.
640 A	168.60	Village site Poramboke.

The total area furnished in my previous report is correct but by mistake 14 acres were shown again t S.No. 665 B-1 instead of 14.10. acres. S.No. 640 A consists of railway land and village site poramboke. The extent of each is separately given now. Of the fields shown above, the following were in unconditional occupation of the Government of

see 4, p124 c.f.

of India on 1st April 1921.

S.No.	Extent. Acres	Cents.	
660 B-1	14	10	Village site formerly
640 B	3	01	Do
640 A	168	60	Do
	185	71	

3. Para 2 (i) of the reference:- Items 4, 17, 18, 23 and 25 are not at present fit for cultivation. They may be classed as "Unassessed Wastes".

4. Para 2(ii) of the reference:- Item No. 27 is wholly situated in S.No. 522/71 as already reported. In the adjoining S.No. 522/70 measuring 0.02 acres there is the debris of a small building which was perhaps attached to the magazine. This demolished building appears to have been treated as part of the magazine by the Military Estates Officer. There is no building now in S.No. 522/70 (0.02).

5. Para 3 of the reference:- A comparative table is appended.

6. Para 5 of the reference:- Two copies of the plan are submitted. Revision of the plan is not necessary as there are no buildings in items 35 and 43. A note has been added in the plans showing the items in which there are no buildings at present.

For Collector.

s.u.c/31.5.a

137

Comparative Table.

Lands referred to in paras 1(ii) and 2(iii) of Board's Ref. No.5673/31-17 dated 15th May 1935.	How the lands mentioned in Col. 1 have been dealt with in the list of the local Government sent to the G.O.C. in Chief.
665 B-1 (14-10)	Not included in the list.
665 B-4 (1-8½)	do
666 (0-08)	do
667 (0-01)	do
640 B (3-0)	Included in the extent of 20-05 acres shown against item No.77 under "porambokes".
640 A (1-40) and (168-60)	Included in the extent of [illegible] acres shown against item No.77 under Porambokes.

For Collector.

s.u.c/31.5.a

Very Urgent

Mr. A.H.A.T.

139

C.F.16.

-DRAFT FOR APPROVAL.

	Date.	Initials.
When received for fair copying ..		
When copied ..	20/6/35	
When examined ..		
When signed ..		
When despatched.		

DESPATCHED 20 JUN 1935

SUBJECT:— Land - (Bellary) - Bellary Cantonment — Poramboke and waste — Classification.

READ AGAIN , dated 19.

" " " 19.

READ ALSO:—

S. 137 No. B3006/31 From the Collr. of Bellary, No. Q, dated 19.

" " " 19.

" " " 19.

Order / Resolution / Ms. / Roun. No. B5673/31-18, dated 20-6-1935.

V.S.

Issue letter on the lines of draft on the file p 135 c

The Collr. is requested to report whether any portion or portions of the extent of ac. 168.60 in S.No. 640.A refered to in para 2 of his letter read above is included comprised in the extent of ac. 200.00 in the same survey field, classed as "Assessed waste and Waste" in the list of Poramboke land drawn up by the Local Govt (forwarded to the Collr. with the Bd's Refer. No. B 5673/31-9 dt 24-10-32) and presumed refered to as having been in the unconditional occupation of the Govt of India on 1-4-21 in the last paragraph of the Collr's letter, Ref. C No. 719/34 A2 dt 23-8-34;

p 70 c

p 67 c

pp 99-100 c

p 97 c et seq.

if so the extent ~~of the land~~ included.
~~so comprised~~

2. The Collr. is also requested to explain why the extents mean 'below', which now ~~has~~ reported to have been in the unconditional occupation of the Govt of India on 1-4-1921 were not included in the list of assessed and unassessed waste lands submitted with his letter Ref. C. No. 6319/32 A8. dt 6-5-1932:-

S. No.	Extent Ac.
665-B.1	14.10
640-B	3.01
640-A	The whole or any part of the extent of 168.60 ac. which is not included in the extent of 200 acres mentioned in para-1- above.

3. The Collr. is requested to submit his reply to this Reference before 5-7-1935

2196/35

To the Collr. of Bellary

ಅನುಬಂಧ ನಂ

para 2, p136f

p35f.

p136f.

Revenue DEPARTMENT.

In reply, please quote number, date and short title.*

Received ..... *Registered* .....

B 3830
5673/31

From (Name) T.Bhaskara Rao Esq., I.C.S.,

(Designation) Collector,

Post Box ....., (Station) Bellary.

Telegraphic Address .....



To The Secretary to the Commissioner,

Land Revenue and Settlement,

Madras.

D.Dis.C. *No.*3079/35, *dated* 4th July 1935.

Sir,

*Land - (Bellary) Bellary Cantonment - Poramboke and Waste Classification.
Ref. Board's No.B.5673/31-18 dated 20th June 35.

Enclosures .....

.....

.....

Spare Copies .....

Para 1. No portion or portions of the extent of 168-60 acres covered by the Landing ground in S.No. 640 A is included in the extent of 200 acres of that field classed as "Assessed waste" in the list of waste and poramboke lands drawn up by the Local Government.

Para 2. In the list of assessed and unassessed waste lands submitted with this Office C.6319/31 A 8 dated 6th May 1932 S.No.665 B/1 was omitted as it is outside cantonment limits. S.Nos. 640 B and S.No. 640 A (excluding 200 acres fit for cultivation) were classified as village site Poramboke under instructions contained in paras 2 and 1 (e) respectively of the Government Memorandum No.3162 D/31.1.dated 12.12.31 communicated with Board's Ref. No. 5673/31-3 dated 23.12.31 as definite information regarding the extent of the Royal Air Force Landing ground and a strip of land 200 yards broad around it in each of these lands was not then available.

For Collector.

s.u.c/4.7.a

4/7

In DRAFT 43

C.F. 16.

DRAFT FOR APPROVAL.

	Date.	Initials.
When received for fair copying ..		
When copied ..	2/8/35	
When examined..		
When signed ..		
When despatched.		

SUBJECT :— Land - (Bellary) - Bellary Cantt. - Poramboke and waste - classification

READ ~~AGAIN~~ _____, dated _____ 19____.

" " B 6600/34. from Govt R.D. Q. 19____.

READ *ALSO* :—

123-129 of No. B 2267/35 From the Coll of Bellary -, No. Q, dated _____ 19____.

131-134 of B's Refce No B 5673/31-17 of 15-5-35.

135-137 of " B 3006/35 from the Coll of Bellary " Q. Q " _____ 19____.

B's Ref. No B 5673/31-18 of 20.6.35

" B 3830/35 from the Coll of Bellary " Q. " _____ 19____.

p 141 of

Refce Order Res. lution, Memo. Roun No. B5673/31-19, dated 2-8- 1935.

3P.M 9/8/35.

The Board submits the following report on the several points mentioned in the Memo. from the Govt. read above:

p 117-120 of.

p 13 of

p 125 of (Sch A)

2. Para 2(i) of the Memo.

A statement showing the extent covered by each item is enclosed. The total extent may be excluded from the extent of porambokes in the list appended to the local Govt's letter No 3162 D/31 of 19.7.1932. It appears that items 39 (Parade ground) and 43 (A.2 land holding - land reserved for future military use) are ~~neither~~ neither occupied by buildings nor

p 69 of

para 2, p 9 of

are appurtenant to buildings and will therefore have to be included under "unassessed waste".

3. Para 2(ii) of the Memo. — p 118 cf

The extent covered by items 28 to 30 is 1·66 acres according to the statement referred to in para 2 above — p 125 cf.

In the case of these buildings only the materials are reported to have been sold and the sites, after the demolition of the buildings, treated as ordinary village sites. — vide para 2, p 123 cf.

Items 28 and 29 are included in item 2 of the sale list appended to the lett of the Garrison Engineer, Bangal No. 2026/421/E.2 B. dt 19.3.34 (copy enclosed) and item 30 was sold on 20-10-32 and the sale was confirmed by the Garrison Engineer in his letter No. 2026/243/E.2. dt 2.11.32 (copy enclosed). — pp 127-128 cf — p 124 cf

4. Para 2(iii) of the Memo. — p 119 cf

A plan of the field, S.No. 638A, showing the portion occupied by buildings is enclosed. The extent of each item is specified in the statement referred to in para 2 above. The Collector reports that there are no buildings — (C) — p 125 cf

now in items 35, 39, 40, 41 and 43. and that there are buildings in the other items.

para 1, p135 cf

The extent of S.No 638-A, village site now classed as poramboke is 232.56 a

item 73 – p 72 cf.

Items 35 to 43, in this S.No, whic

vide p125 cf.

are military property, occupy 95.04

The Collr. reports that part of the remain

para 3, pp 123-124 cf

extent is occupied by the Alipuram Jail, that several roads traverse the remaining extent. The Board consider

232.56
95 04
137.52 X

that the extent (137.52 ac) belo to the local Govt may be classed as Alipuram Jail, Road and Village site " poramboke, so that the

p 30 cf.

existence of the roads may be brought on record and any possible future claim by the military authorities to the roads as military roads may be guarded against. If deemed fit, the Alipuram Jail which occupies a large compact area may be

p 30 cf.

separately registered after subdivision, when the subdivision and separate registry of porambokes and wastes is eventually ordered.

p 119 cf.

5. Para 2 (iv) of the Memo.

The extent of each item is

noted in the Statement B. appended. Items 3, 9 and 34 may be classified as "assessed waste" and the other items as unassessed waste" and included in Lists I and II respectively, enclosed to the local Govt's letter No. 3162 D/31-3 dt 19-7-32 and excluded from the list of poramboke. p125 cf. pp70-71 cf. pp70-71 cf.

6. Para 3 of the Memo. p119 cf.

The total extent of the aerial round together with the land 200 yards broad around it is 189.01 acres as noted below:— p 135 cf

S.No.	Extent	Present classification.
665-B1	14.10	village site poramboke.
665-B1	1.81	Holding of Jayaram Naidu.
666	0.08	Holding of Boya Lunkappa
667	0.01	Railway permanent.
640 B	3.01	Village site poramboke.
640 A	1.40 (approximate). p124 cf.	Railway permanent ~~(approximate)~~.
~~640~~	168.60	village site poramboke.

The aerial ground proper, in S.No. 640-A, measures only 58 acres. p124 cf.

The Collector reports that the extents shown above as village site poramboke ~~were~~ were in the unconditional occupation of the Govt. pp 135-136 cf.

of India on 1-4-192[illegible], that of them, S.No 665-B-1 is outside the limits of the Cantonment and that S.Nos 640 B and 640 A were previously classified as village site poramboke as definite information regarding the extent of the Royal Air Force Landing ground and the land 200 yards broad around it was not then available. He also reports that the extent of 1·40 acres in S.No 640 A. occupied by the Railway ~~was~~ has been included in the extents of 420·40 ~~acs classified "poramboke" and~~ now classified as poramboke in List III appended to the local Govt's letter dy 19-7-32.

p 141 cf

p 137 cf.

p 72 cf.

In view of the facts now reported by the Collr, the Board considers that the extents of 1·40 acres and 168·60 acres in S.No 640-A and of 3·01 ac. in S.No 640 B may be excluded from the list of porambokes and that the extents of 168·60 acres in S.No 640-A and of 3·01 ac. in S.No 640 may be classified as "unassessed waste" and included in List II

pp 32 & 33 cf.

A

p. 72 cf.

148 —/6.—

appended to the local Govt's letter
No. 19-7-32.

30735.

23.7.35
24
27/7/35

1.8

To the Secy to Govt RD.

with enclosures and a sketch

2/8/35

attached

pp 125 to 129 of the original sent

Depdr.

Show before Despatch.

CB
2/8.

Not shown - file need after despatch.

CB
3/5/35

BOARD OF REVENUE
26 AUG 1935
LAND REVENUE AND SETTLEMENT

GOVERNMENT OF MADRAS

9 a

B 4833 5673/31

Revenue Department.
No.3162-D/31-18.

---

25 AUG 1935

From

H. R. Uzielli, Esq., C.I.E., I.C.S.,

Secretary to the Government of Madras,

To

The General Officer Commanding-in-Chief,

Southern Command, P o o n a.

Dated Fort St. George, the 20th August 1935.

Sir,

Subject:- Land - (Bellary) - Bellary Cantonment - Poramboke and waste classification - List - Acceptance - Your letter No.32392/23/R.L.C., dated 3rd January 1934.

pp 89 cf

In reply to your letter quoted above, I am directed to state that the items mentioned in paragraph 2 of the Memorandum of the Military Estates Officer, Madras, forwarded with it, consist of (a) lands occupied by buildings and (b) vacant lands. Items fallin under (a) do not come within the scope of the present classificatior of lands as 'waste' or 'poramboke'. A list of such lands is enclos (Annexure II). They will be excluded from the list.

pp 89-91 cf

pp 163-165 cf

2. Of the items falling under (b), the following lands may be classed as waste, i.e., as being under the control of the Government of India, for the reasons given below:-

Item No. in the list given in paragraph 2 of the M.E.O's Memo.	S.No.	Extent.	Reasons.
3, 4, 9	597(part)	864.08	Agricultural land and part of Rifle range leased out for agricultural purposes.
17, 18	640-A(part) 640-B(part)	168.60 3.01	Parts of holdings reserved for military use and Aerial ground.
22, 23.	519-A(part)	48.60	Part of Rifle range and sanitary cordon.

A - C pp 146 cf

ANNEXURE I.

List of waste and poramboke lands in the old cantonment of Bellary.

Serial No.	S.No.	Extent	Existing classification	Proposed classification	Remarks.
			I WASTE.		
1	519-A(part)	48-60	Village site poramboke	Waste	
2	520	2-14	do.	do.	
3.	597 (part)	564-08	do.	do.	
4.	633-A(part)	1-66	do	do.	
5.	637-A	37-93	do.	do.	
6.	637-C.	3.70	do.	do.	
7.	637-D	3.61	do.	do.	
8.	638-A(part)	89.09	do.	do.	
9.	640-A(part)	168-60	do.	do.	
10.	640-B(part)	3.01	do.	do.	
			II. PORAMBOKE.		
11.	310 (part)	12.00	Village site poramboke	Village site poramboke	
12.	317 (part)	0-72	Channel poramboke	Channel poramboke	
13.	318 (part)	1-83	do.	do.	
14.	504-A-1	1-00	Village site poramboke.	Village site poramboke.	
15.	519-A(part)	87-97	do.	do.	
16.	522/1(part)	252-97	do.	do.	
17.	522/12	0-25	Village site poramboke.	Village site poramboke	
18.	522/16	0-55	do.	do.	
19.	522/22	0-09	do.	do.	
20.	522/25	0-13	do.	do.	
21.	522/28	0-32	do.	do.	
22.	522/29	0-33	do.	do.	
23.	522/30	0-33	do.	do.	
24.	522/32	0-07	do.	do.	
25.	522/33	0-04	do.	do.	
26.	522/34	0-07	do.	do.	

		Extent A. C.	Existing classification	Proposed classification	Remarks.
27	2/70	0-02	Village site poramboke	Village site poramboke.	
28.	522/72	1.90	do	do	
~~29.~~	~~522/73~~	~~0.09~~	~~do.~~	~~do.~~	
29.	522/73	0.09	do.	do.	
30	522/74	1.90	do.	do.	
31	522/75	0-10	do.	do.	
32	523/C/3(part)	2-16	Nallacheruvu (Tank) poramboke.	Nallacheruvu (Tank) Poramboke.	
33.	588(part)	0-27	Military burial ground	Military burial ground.	
34.	593-A(part)	0-06	Village site poramboke	Village site poramboke.	
35.	596 (part)	79-00	do.	do.	
36.	597 (part)	344-28	do.	do.	
37.	607-A	59-15	do.	do.	
38.	607-C(part)	0-78	Path poramboke	Path poramboke	
39.	607-E(part)	29.97	Village site poramboke	Village site poramboke	
40.	633-A(part)	177-21	do	do.	
41.	633-B	1-20	do.	do.	
42.	633-C	2-19	do	do.	
43.	633-D	1.77	do	do	
44.	633-E	2-85	do	do.	
45.	633-F	2-69	do	do	
46.	633-G	1-84	do	do.	
47.	633-H	1-33	dc	do	
	634-A(part)	10-46	dc	do	
49.	634-B	5-55	do	do	
50.	634-C	3-04	do	do	
51.	634-D	1-25	do	do	
52.	635-A	69-37	do	do	
53.	636-A	104.61	do	do.	
54.	637-F	3-34	do	do.	
55	637-G	6-96	do	do.	
56	637-I	0-08	Canal poramboke	Canal poramboke	

	No.	Extent A. C.	Existing classification.	Proposed classification	Remarks.
57	638-A	137-52	Village site poramboke	Alipuram Jail road,& Village site poramboke.	
58	638-B ~~0-44~~	0-44	do	Village site poramboke.	
59	640-A(part)	450-27 *	do	do * Excludes I. Loop Railway, passing through permanent	
60	640-B	17-04	do	do	
61	642-B	0-03	Path poramboke	Path poramboke	
	643-B	0.20	do	do	
63	644	5-25	Christian burial ground	Christian burial ground.	
64	645(part)	0-07	Path poramboke	Path poramboke	
65	648-B(part)	0-43	do	do	
66	649	2-55	Village site poramboke	Village site poramboke.	
67	651	1-53	Channel poramboke	Channel poramboke.	
68	652 (part)	0-57	Assessed waste	do.	
69	653 (part)	1.00	do	do.	
70	671 (part)	1-35	Local Fund Road poramboke	Local Fund Road poramboke	
71	701-B(part)	0.51	Path poramboke	Path poramboke	
72.	701-D(part)	0-19	Quarry poramboke	Quarry poramboke	
73.	354	3-25	Village site poramboke	Village site poramboke	
74.	506-B (part)	0-50	do.	do.	
75.	600-B (part)	0-02	Assessed waste	do.	
76.	603	12-93	do	do.	
77.	601 (part)	30-30	Village site poramboke.	do.	
78.	616-B	1-39	Assessed waste	do.	
79.	652 (part)	0-50	do	do.	
80	652 (part)	0-45	do	do.	
81	656 (part)	0-32	do	do.	
82	651 (part)	0-22	do	do.	
83.	665-A ~~(part)~~	~~0-36~~ 0-22	do	do. — Vide G.O.No Ms 496-87 24-2-88	
84	691-A(part)	42-50	do	do.	
85	695 (part)	8-16	do	do.	
86	696 (part)	17-89	do	do	
83A	957	0·02	—do—	Road poramboke	
83B	665-A-1	1·05	—do—	Village site poramboke —do—	
83C	665-A-7	1·60	—do—	—do—	

Serial	S.No.	Extent A. C.	Existing classification.	Proposed classification	Remarks.
87	965	0-46	Village site poramboke	Village site poramboke.	
88.	334 (part)	1-50	Unassessed waste	do	
89.	356 (part)	1-40	do	do	
90	657 (part)	0-54	do	do	

Note.- The extents shown in Col. 3 represent those which lie within cantonment limits. Where parts of survey fields are shown, the extents given represent only the rough extents of such portions.

****

ANNEXURE II

List of lands containing buildings.

Item No. in the list given in paragraph 2 of the M.E.O's Memo. No.S.23/3-M.C., dated 11-12-1933.	S.No.	Extent. A.	Extent. C.	Name of building
1	310(part)	0	01	M.E.S. Well No.26.
2.	310(part)	0	41	Slaughter house
5	597(part)	0	01	M.E.S. Well No.14.
6	597(part)	0	01	-do- 17.
7	597(part)	0	01	-do- 18.
8	597(part)	0	01	-do- 19.
10	607-E(part)	0	01	-do- 11.
11	607-E(part)	0	01	-do- 15.
12	607-E(part)	0	01	-do- 16.
13)	639-A(part)	183	24	-do- 4.
14)				Sanitary cordon north of Connaught Barracks.
15)				Part of Connaught Barracks.
16)				Sanitary Cordon east of Connaug Barracks.
19	640-A(part)	0	03	M.E.S. Well No.7.
20	640-A(part)	0	00	-do- No.8.
24	519-A(part)	0	20	M.E.S. Artesian well including hut for chowkidar.
26	522/55	0	60	Commissariat Stores.
27	522/71	0	20	Magazine
31	633-A(part)	0	01	M.E.S. Well No.12.
32	636-A(part)	0	15	-do- 1.
33	636-A(part)	0	10	-do- 25.
36.	638-A(part)	2	50	Indian Military Hospital.
37	638-A(part)	2	00	Bulfin Lines.
38	638-A(part)	1	20	Indian Military Hospital - Staff Quarters.
42	638-A(part)	0	25	S.D.O's Office.

(P.T.O)

ANNEXURE II (Contd.)

ot included in the list given in paragraph 2 of the M.P.O's Memorandum.	S.No.	Extent.	Name of building.
		A-C.	
-do-	10(part)	7. 84	Houses
-do-	522/8	0. 14	Basaveswaraswami temple.
-do-	522/76	0. 40	Halleswaraswami temple
-do-	522/68	4. 06	Bakery.
-do-	638/D	0. 28	Roman Catholic Church.
-do-	638/F	0.64	Cantonment Police Station & pound
-do-	638/S	3.32	Government Girls' Training School
-do-	522/43	0.12	P. W. D. Stores.
-do-	522/1 (part)	206.12	Upper Fort, Fort Moat Reservoir, old Karkhana Lines and Old saddle Room and Pharmacy.

TJ VM.

Mr Ahaf -

Land - (Bellary) — Bellary Cantt — Poramboke and Waste — Classification

---

B 3830/35- from the Collr of Bellary-q

B 4833/35- from the Collr of Bellary and

Refer No. B 5673/31-20 dt 31- 8-35

Communicated to the Collr. of Bellary.

31.8.35

30/8/35

30/8/35

ATTACHED

Refce. No. B 5673/31-21 & 26.11.31

Rem: Sent as original. — HR
27.11.

Dlgy
27.11.35

B

2-DEC 1935

Office of the Board of Revenue,
Land Revenue and Settlement,
Madras- Dated 26th November, 1935

E. F. Thomas Esqr., C. S. I., C. I. E., I. C. S.

Commissioner of Land Revenue

Refce.no. B 5673/31-21

The Board requests the orders of the Government on its Reference noted below.

V. Ramakrishnan
for Secretary. 26/11/35

To the Secretary to Government,
Revenue Department.

KV
26/11/35

Board's Refce.no. B 5673/31-19 dated 2.8-35

Suoject.-

Land - (Bellary) - Poramboke and waste - Classification Bellary Distt -

Rev Dept-

Endt No. 316 a D/31-21 Dy. 29.11.35

The reply of the General Officer Commanding-in-Chief Southern Command to this Govt Memo No 316-D/31-1 Dy 20 Aug 35 (a copy of which has been sent to the Board) is still awaited. (Rc)

B. Ramachandra Rao
Asst. Secretary to Govt.
Revenue Dept.

To the Board of Revenue
LRS

170

B5673/31

To AS (HR)

Reply from Govt to the R.T. overleaf

Filed.

1. Next R.T. to come, if any, on 26-2-36.

Govt of Madras

1522 B.5673/31

Revenue Department

BOARD OF REVENUE
31 JAN 1936
MADRAS

Memorandum No. 3162 D/31-23 dated 25th January 1936.

Land - (Bellary) - Bellary Cantonment - Poramboke and waste - classification list - Acceptance - letter from the Inspecting officer, Military Lands and Cantonments, SouthernCommand, No.735/8/M.L.C. dated 4-1-1936.

A copy of the letter from the Inspecting Officer, Military Lands and Cantonments, Southern Command, quoted above is communicated to the Board of Revenue. The Board is requested to instruct the Collector of Bellary to have the portions of the fields which have been classed as "waste" or "Poramboke" subdivided and the necessary changes made in the Revenue accounts in accordance with the classification accepted by the General Officer Commanding-in-Chief, Southern Command.

2. S.No. 597. The total area of this field is 614-69 acres, of which an extent of 608.40 acres lies within the Old Cantonment limits. In the list of poramboke and waste lands submitted by the Board with its Reference No. B.5673/31-4 dated 18-5-1932, it was stated that a portion of S.No. 597 was fit for cultivation, and that that portion might be classed as assessed waste. An extent of 300 acres in the field was accordingly classed as waste--see the list of poramboke and waste lands originally sent to the General Officer Commanding-in-Chief with this Government's letter No.3162 D/31-3 dated 19th July 1932 (Copy sent to the Board with Government Memorandum No.3162 D/31-6 dated 18-10-1932). The Government of India sanctioned the transfer of this extent to this Government--see their letter No.1062 L (AD4) dated 2-9-1933(copy sent to the Board of Revenue with Government Memorandum No.421 D/33-8 dated 2-10-1933.). Subsequantly in their letter No.83-L/AD4 dated 18-1-1934, the Government of India sanctioned the transfer to this Government of a further extent of 421.21 acres in the same field. When the fact that an extent of 300 acres in this field had already been tranferred to this Government was pointed out to the Government of India, they substituted another letter bearing the same number and date (copy communicated to the Board with Government Endorsement No.421 D/33-21 dated 28-9-1934) in which they terminated the arrangement by which the Jail Department of this Government was allowed the use of about 421.17 acres of land

in Bellary

in Bellary thus in effect cancelling the transfer of 421.17 acres in S.No.597 to this Government, and retaining that extent under their control. The transfer of 300 acres to this Government originally ordered was not cancelled. If this extent is under the control of the Local Government as poramboke, the balance that is available for classification as "waste" (i.e. as being under the control of the Government of India) is only 308.40 acres. It is therefore not clear how an extent of 421.17 acres in the land can be under the control of the Government of India. In his letter No. S/23/13/Mc dated 11-12-1933 (forwarded to the Board with the Government Memorandum No. 3162 D/31-14 dated 23-1-1934) the Military Estates Officer Madras Circle, stated that the following extents in S.No.597 were military lands:-

	Extent. acres.
Part of agricultural land leased to the Atipuram Jail,	421.17
Part of Old Rifle Range	35.00
M.E.S. Wells Nos. 14, 17, 18 and 19.	00.04
Part of the Rifle range leased out for agricultural purposes,	107.91
Total	564.12

It is still more difficult to reconcile this extent with the total area of the land, if an extent of 300 acres of it belongs to this Government by virtue of the transfer referred to above. In its reference No.B.5673/31-19 dated 12-8-1935 the Board recommended that excluding the sites of the four M.E.S.wells an extent of 564.08 acres might be classed as "waste". This was done.--See the revised list of poramboke and waste lands sent to the General Officer Commanding-in-Chief with this Government's letter No.3162 D/31-18 dated 20-8-1935. (a copy of which has been sent to the Board). The Inspecting Officer, Military Lands and Cantonments, Southern Command, assumes that the transfer of 300 acres to this Government still holds good and states that this extent has been wrongly included under the classification "waste" a instead of under "poramboke". The Board is requested as (1) to clarify the position by means of a sketch of the land showing the location respectively of (1) the 300 acres transferred to this Governme

(II) the agricultural land leased to the Alipuram jail which was resumed by the Government of India; (III) part of the rifle range (35 acres) and part of the rifle range leased out for agricultural purposes (107.91 acres) referred to above; and (IV) the M.E.S. wells; and (ii) to report whether the extent of 300 acres tranfferred to this Government is included partly or wholly within the area of 564.08 acres in the field which has been classed as "waste", and if it is only partly included in that area how much of it lies within that area and how much lies outsid of it; and how the remaining extent in S.No.597 (after excluding the 300 acres in question) should be classified in the list of poramboke and waste lands.

3. The Board is requested to have the details required by the Inspecting Officer in para 2 of his letter quoted above marked in the tracing (two parts) and to return the tracing to the Government as early as possible.

H.R.Uzielli.
Secretary to Government.

To the Board of Revenue with copy of letter and a tracing in two parts to be returned.

F o r w a r d e d.
/By Order/

D.R. Jagannaja Rao
30.1.36
Superintendent.
RP

From the Inspecting Officer, Military Lands and Cantonments, Southern Command, Poona, No.~~655~~ 735/8//M.L.C. dated 4th January 1936.

Land (Bellary) - Bellary Cantonment - Poramboke and waste - Classification - List - Acceptance.

I have the honour to refer to the correspondence ending with yourletter No.3162-D/31-20 dated the 25th November 1935, on the above subject, and to state that the General Officer Commanding-in-Chief accept the classification of waste and poramboke lands in Bellary Cantonment as per the revised list forwarded with your letter No.3162-D/31-18 dated

dated the 20th August 1935 subject to the following remarks:--

In the list referred to above S.No.597 has been classified as under:--

597 part.....564.08 acres.....waste
597 part.....44.28 acres..... ...village site proramboke.

The total area of S.No.597, excluding the area of 0.04 acres occupied by four wells, comes to 608.36 acres. It is, therefore, presumed that the 300 acres of waste lands from this survey number tranferred to the Madras Government under Army Department letter No.1062-L(A.D.4) dated 2-9-1933 has now been wrongly included under the classification of waste instead of poramboke. It is requested that the necessary correction in the revised list may be made in respect of this survey number.

2. The tracing, in two parts, of the Bellary Cantonment received under your letter No.3162 D.51-15 dated 4-11-1935 is forwarded herewith with the request that all waste lands now shown in the revised list be marked thereon indistictive colours.

I R 7 9.3.36 8/5
II Q 7 30.3.36 10
III R. 7 2054 31/3 36

Mr E.F.T.

C.F.16.

DRAFT FOR APPROVAL.

Date Initia's.

SUBJECT:—

Land - (Bellary) - Bellary Cantt - Poramboke and waste - Classification

When received for fair copying ..

When copied .. 4/3/36

When examined.

When signed ..

When despatched.

DESPATCHED

READ ~~AGAIN~~ _____, dated _____ 19____.

p 167 cf B's Ref. No. B 5673/31-20 7 31.8.35 19____.

READ *ALSO*:—

pp 171-175 cf No. B 522/36 From the Govt R.D. ~~No.~~ with encls ~~dated~~ 19____.

" " " " " 19____.

" " " " " 19____.

Refce. ~~Order~~ Ms. ~~Resolution~~ ~~Para~~ No. B 5673/31-22, dated 2 — 1936.

Communicated to the Collr. of Bellary

2. The Collr. is requested

(a) to have the portions of the fields which have been classed as "waste" or "poramboke subdivided and the necessary changes made in the Revenue accounts in accordance with the classification accepted by the Genl. Officer Commanding in Chief Southern Command;

para 1 & 2 p 171 cf

Issued Govt 5.2.36

(b) to submit a sketch (in duplicate) of S.No. 597 of Bellary, showing the location respectively of: (1) the 300 acres transferred to the local Govt,

hide para 2, pp 172 - 175 cf

(2) the agricultural land leased to

the Alipuram Jail which was resumed by the Govt of India, (3) part of the rifle range (35 acres) and part of the rifle range leased out for agricultural purposes (10.7.91 acres), and (4) the M.E.S. Wells;

(c) to report whether the extent of 300 acres in S.No. 597 of Bellary transferred to the local Govt is included partly or wholly within the area of 564.08 acres in the field claimed as "Waste", and if it is only partly included in that area how much of it lies within that area and how much lies outside of it and how the remaining extent in S.No. 597 (after excluding the 300 acres in question) should be classified in the list of poramboke and waste lands;

and (d) to have the details required by the Inspecting Officer in para 2 of his letter marked in the tracing (two parts) and to return the tracing to the Board as early as possible.

4236

To the Collr of Bellary
with a tracing (2 parts) given to be returned. | MRC 5.12 PS 10/12

B (1529) 5673/37

C.F. 98.

DEPARTMENT.

REMINDER. Branch. **REPLY.**

BOARD OF REVENUE
1 APR 1936
CALCUTTA

To THE Board of Rev[illegible] THE

The undersigned has the honour to invite / is directed to invite attention to the communication noted in the margin and to request that this reminder may be returned at once with information as to—

No. 169-131-23 dated 25.1.36

(1) the stage at which the matter now is,

(2) the date by which a reply may be expected, and

(3) the circumstances which have caused the delay.

2. It is requested that the reply to this reminder may be sent not later than

Office

Station

Dated 30-

Signature.

Designation.

SUBJECT. 2 RJ 26.3.36

To AS (LR)

Filed.

2. The Coll. was last reminded on 30.3.36. (vide p 177 c)

CB 24/4

SY 2.4.36

B(1889) 5673/31

REVENUE DEPARTMENT.

P 7[illegible]2-D/31-24.

From

H.R. UZIELLI ESQ., C.I.E., I.C.S.,

Secretary to the Government of Madras,

To

The Inspecting Officer,

Military Lands and Cantonments,

Southern Command, P O O N A.

Dated, Fort St. George, the 21st April 1936.

Sir,

Land (Bellary) - Bellary Cantonment - Poramboke and waste - classification - list - acceptance.

Your letter No.735/9/M.L.C., dated 16th April 1936.

With reference to your letter quoted above, I am directed to state that a reference has been made to the Board of Revenue on the subject and that a reply will be sent to you as soon as the Board's report has been received.

I have the honour to be,

Sir,

Your most obedient servant,

H.R. Uzielli,

Secretary to Government.

v.s.v.22-4.

Copy (with copy of the letter from the Inspecting Officer, Military Lands and Cantonments No.735-9 M.L.C., dated 16th April 1936) to the Board of Revenue.

F.T.C.

2. The Board is requested to expedite its reply to Government Memo. No.3162-D/31-23, dated 25th January 1936. pp171-173/4.

S.J. Augustus,
Asst. Secretary.

To
The Board of Revenue.

FORWARDED.
(By Order).

D.R. Dyagaraja Sastri
22-4-36
Superintendent

v.s.v. 22-4.

Letter from the Inspecting Officer, Military Lands and Cantonments, Southern Command, Poona, No.735/9/M.L.C., dated 16th April 1936.

Land (Bellary) - Bellary Cantonment - Poramboke and Waste - Classification - List - Acceptance.

I have the honour to invite a reference to these Headquarters letter No.735/8/M.L.C., dated the 4th January 1936, on the above subject, and to enquire how the matter now stands. pp173-17

Title - as on p181/c.

B 1889/36 - from Govt RD. A with encl. pp 181-182c

Refce No. B 5673/31-23 dt 27-4-36

Communicated to the Collr. of Bellary.

2. The Collr. is requested to submit, without further delay; his reply to the Board's Ref. No. B 5673/31-22 dt 5-2-36 pp 177-178/4

DESPATCHED
28 APR 1936

To the Collr. of Bella...

183

RP/120

13(2453

8673/31

C.F. 20

In reply, please quote number, date and short title.*

Revenue DEPARTMENT.

*Received*_____ *Registered*_____

From (Name) T.Bhaskara Rao Esq., I.C.S.,

(Designation) Collector of

Post Box_____, (Station) Bellary.

*Telegraphic Address*_____

BOARD OF REVENUE 27 MAY 1936

To Secretary to the Commissioners

The The Board of Revenue

Madras.

Ref.c. 4059/35 A.2. 21-5-36.

*No.*_____, *dated*_____ 19

Sir,

Land - Bellary cantonment - xxxx ... mboke and waste - classification.

Enclosures four sketches.

Spare Copies

Ref:- Board's No.B.5673-31-22 d.5-2-36 (para 2) and D.O.Reminder no.I d.13-5-36.

The sketch of s.no.597 in duplicate showing the details called for in the Board's reference is enclosed. The extent of 300 acres transferred to the Local Government forms part of the agricultural land leased to the Allipuram Jail which was resumed by the Government of India. As S.No.597 is mostly fit for cultivation the classification of the land may be adopted as noted below:-

	Ac. Cs.
Assessed waste.	564.08
M.L.Swell (village site poramboke)	0.04
Village site poramboke.	44.28
	608.40
Extent beyond cantonment limits to be classed as village site.	6.29
Total surveyed extent.	614.69

2. The details required by the xx Inspecting officer, Military lands and Cantonments Southern Command Poona are marked in the tracing (two parts) herewith returned. As duplicate sketches showing details in s.no.597 have been submitted separately they have not been marked in the tracing referred to above.

M.J.R.25.5.36.

25-5-36.

For Collector

C.F. 10.

DRAFT FOR APPROVAL.

	Date.	Initials.
When received for fair copying		
When copied	7.12.36	
When examined	DESP. 13 JUL 1936	
When signed		
When despatched.		

SUBJECT:— Land – (Bellary) – Old Bellary Cantonment – Poramboke and Waste – Classification.

READ AGAIN _____, dated _____ 19____.

" " _____ " _____ 19____.

READ *ALSO*:—

1834. No. B 2453/36 From the Coll^r of Bellary, No. Q, dated _____ 19____.

" _____ " _____ " _____ " _____ 19____.

" _____ " _____ " _____ " _____ 19____.

Refce. Order / Ms. / Resolution / Rout. No. B 5673/31-24, dated 7-7-1936.

The Board considers that the Coll^r's proposal to classify the entire extent of 564.08 acres (comprising plots A, B, C, D in the sketch of S. No. 597 received with the Coll^r's letter read above) as assessed waste cannot be accepted. Plot A measuring 300 acres which has been transfered to the local Govt should be classified as 'village-site' poramboke, since the whole of the survey field was reported to have been classified as such in the village accounts previously. Plots B, C & D which belong to the Govt. of India

1834.

Issue
SLS
7/7

should alone be classified as 'waste'.

2. The details required to be marked on the tracing received from the Inspecting Officer, Military Lands and Cantonments, have not been properly indicated. From the references to the colouring given in the tracing, it is observed that the boundaries of 'waste' lands were intended by the Coll's office to be indicated by deep pink lines. This has not been done completely in respect of the boundaries of portions of some of the survey fields which have been classed as 'waste'. The boundaries of the portions of S. No. 633-A have been coloured on the reverse of the tracing and not on the face of it. S. Nos 637-C and D have been coloured in light pink inside their boundaries which have been indicated by deep pink lines.

As regards S. No. 597, the Coll has not indicated on the tracing the extent classified as 'waste', for the reason that two sketches of the

para 2, p 183 cf.

field have been furnished by h separately. The latter are intended for the use of the Board and of the Govt. The extents classed as waste in this S.No. (viz plots B, C & D referred to in para 1 above should therefore be indicated on the tracing which is to be returned to the Inspecting Officer, Military Lands and Cantonments.

p 37 cf.

For the sake of uniformity the Board considers that the ~~two~~ extents classified as 'waste' may be indicated by light pink colouring ~~within~~ ~~thereto~~ and their boundaries by deep pink lines. The Collr. is requested to have them so indicated on the tracing which is herewith returned.

p 120 cf.

3. The attention of the Collr. is invited to the remarks made by the Govt. in para 4 of their Memo. No. 3162-D/31-17 of 25-10-34 that the matter had not been receiving proper attention from the district authorities and that the Collr. should

give his personal attention to it. He. Collr. is requested to bear the remarks of the Govt in mind when submitting ~~his~~ this reply to the present Reference, and to return the tracing at an early date, as the Govt are pressing the Board for its reply to their Memo. No. 316.2.D/31-237 25-1-36. ff 171-173/f

CB
3.7.36
SLS
4.7.36

W
7.7.36.

To the Collr. of Bellary with a tracing (two parts) to be returned.

ASR Scetron

8/7

189 34122 5673/31.

Revenue Department.

etc..

Memorandum No.3162 D/31-26, dated the 31st August 1936.

Land - Cantonments of Bellary and St.Thomas Mount cum Pallavaram - Porambokе and Waste - Classification - Government Memorandum No.3162 D/31-23, dated the 25th January 1936 and 3613 D/32-33, dated the 22nd July 1935.

The replies of the Board of Revenue to the references quoted above have not yet been received, although they are many months old. In view of the provisions of Section 172 of the Government of India Act, 1935, the Government consider that all pending cases relating to the ownership of land should be settled before the commencement of Part III of the Act. The Board of Revenue is therefore requested to take special steps to see that the replies to the Government Memorandu quoted above are submitted without further delay.

H.R.Uzielli

Secretary to Government.

To the Board of Revenue.

F o r w a r d e d.

(By Order)

31.8.36

Superintendent.

N.M.

Mr CAH 3 191

C.F. 16.

DRAFT FOR APPROVAL.

	Date.	Initials.
When received for fair copying		
When copied		
When examined		
When signed		
When despatched.		

SUBJECT :— Land — Cantonments of Bellary and St. Thomas Mount cum Pallavaram — Poramboke and Waste — Classification

READ AGAIN _____, dated _____ 19____.

" " _____ " _____ 19____.

READ *ALSO* :—

No. B4102/36 From the Govt. R.D. —, No. Q, dated _____ 19____.

" _____ " _____ " _____ " _____ 19____.

" _____ " _____ " _____ " _____ 19____.

Order/Resolution No. B5678/31-25, dated 9-9-1936.

The Board submits the following interim report in reply to the Govt Memo. read above :—

(i) Bellary :- The report of the Collr. is awaited. He has been reminded demi-offig to expedite it. The Board's reply to the Govt. Memo. No. 3162D/31-23 of 25-1-36 will be submitted soon after the Collr's report is received.

(ii) St. Thomas Mount cum Pallavaram

The Collr's reports on the subject are under the Board's consideration. The Board's reply

to the Govt. Memo. No. 3613 D/32-33 dated 22-7-35 will be submitted as early as possible

Sd/-
7936

To the Secy to Govt QD.

Sd/-
7936

193 5

F. 32.

In reply, please quote number, date and short title.*

_____ DEPARTMENT.

*Received*_____ *Registered* B/4305 5073/36

From (Name) T. Bhaskara Rao Esq., I.C.S.,

(Designation) Collector

Post Box_____, (Station) Bellary

*Telegraphic Address*_____

BOARD C... 14 SEP 1936

To

The Secretary to the Commissioners,
Board of Revenue, Madras.

Ref.C. *No.*4059/36 A-2 *dated* 11-9-1936 19

Sir,

Enclosures_____

_____ 3140

_____

Spare Copies _

Land - Bellary taluk - ex-cantonment - poramboke and waste - classification.

f: Board's D.O. reminder No. 452 dated 7-9-1936.

The Revenue Divisional Officer, Bellary has not sent his reply in the matter. He has been reminded to expedite his report without any further delay. I shall obtain his report and send my reply as early as possible.

Mlty. 12-9-36.

P.S. 12/9. For Collector.

3
12/9

To A.S (LR)

Maybe filed.

2. Next R.Y may issue, if necy, on 22-9-36. (D.O).

CR 15-9-36

SH 15/9/36.

MD 15/9

C.F. 32.

In reply, please quot number, date and short title.*

Revenue. DEPARTMENT.

Received ..... Registered 84381

From (Name) T.Bhaskara Rao Esq.,I.C.S.,

(Designation) Collector of

Post Box ....., (Station) Bellary.

Telegraphic Address .....

BOARD OF REVENUE 16 SEP 1936

To

The Secretary to the Commissioners,

Board of Revenue, MADRAS.

Ref.C. No. 4059/36A2 dated 15/9/36. 19

Sir,

ENCLOSURES.....

Plan Rs 185 1884

SPARE COPIES.....

Land - Old Bellary Contonment - Poramboke and waste classification.

Board's No.B.5673/31-24 dated 7/7/1936.

I forward herewith a revised tracing of the Bellary cantonment plan showing in distinctive colours (1) waste lands now belonging to the Government of India(2) lands transferred to the Local Government by the Government of India and (3) Poramboke lands belonging to the Local Government. This tracing has been prepared with reference to the list of waste and poramboke lands in the old cantonment of Bellary communicated with Board's Ref.B.5673/31-20 dated 31-8-35. The original tracing in two parts received with the Board's Reference noted above is said to have been taken by the Military Estates Officer Madras Circle,Madras, during his recent visit to Bellary. The Tahsildar of Bellary is being asked to obtain it soon. I shall send it as soon as it is received.

15.9.36.

RVJ/15.9. FOR COLLECTOR.

Copy to the Tahsildar Bellary. He is requested to obtain the tracing referred to atonce and return it to this office.

IR. 26.10.36
II. 16.11.
III R. 3.12.36

1st CA/H

C.F.16.

DRAFT FOR APPROVAL.

	Date.	Initials.
When received for fair copying ..		
When copied ..		
When examined ..		
When signed ..		
When despatched.	28 SEP 1936	

DESP!

SUBJECT:—

Land – (Bellary) – Uro Bellary Cantt – Poramboke and Waste – Classification.

READ AGAIN _____, dated _____

" " _____ " _____ 19____

READ *ALSO*:—

No. B4381/36 From the Coll of Bellary, No. Q, dated _____ 19____.

" _____ " _____ " _____ " _____ 19____.

" _____ " _____ " _____ " _____ 19____.

Order / Resolution Ms. / Rout. No. B5678/31-26, dated 26-9-1936

(X-1)

The revised tracing (enclosed for reference and return), received with the Coll's letter read above, calls for the following remarks:—

(i) The extent in S.No. 59 indicated as 'waste' does not correspond to the plots B, C and D shown in the plan of that same field received with the Collr's letter Ref. C No. 4059/35 A2 dt 21-5-36.

(ii) The Inspecting Officer, Mils Lands and Cantonments, desired that the waste lands specified in the list appended to the local Govt's letter 3162 D/31-18 dt 20-8-35 might be indicated in distinctive colours on the

tracing sent by him. The boundaries of lands which were originally classed as such and those which were transferred to the Local Govt by the Govt of India need not have been indicated in separate colours.

The Collr is requested to submit, at a very early date, revised tracing indicating the waste lands correctly on it; and a revised plan of S.N. 3/1 if the plan originally sent by him is found to be incorrect.

2. The original tracing in two parts received from the Inspecl Officer should be returned at an early date.

Dy
3936
SW
25/9/36

W
26/9/36

To the Collr of Bellary with a tracing and a plan of S.N. 3/1 to be returned.

No. 154

For Insurance Notices see reverse. Stamps affixed except in case of uninsured letters not exceeding 2½ tolas or one ounce in weight or on which an acknowledgment is due.

Rs. As.
Date-stamp

Received a registered * ... addressed to ...

* Write here "letter," "postcard," "packet," "book" or "parcel" with the word "Insured" before it when necessary.

Initials of Receiving Officer.

If insured.
Insured for Rs. (in figures) ... (in words) ...
Weight ... Rates ...
Insurance fee Rs. ... As. ... (in words) ...

Name and address of sender.

Clerk
Bellary

Your ... [illegible] ... Mem ... [illegible]

Telegram.

[To the] Coll[r] [of] Bellary.

State — Urgent

Land - Bellary [Cantonment] - Poramboke [and] Waste - clarificatn - Board's [Referen] [No. B] 5673 [/31-26 dated] twenty-sixth September [1936] [and] Demi-officials [reminders dated] [Twenty-fourth December] [1936] [an] [eleventh January] [1937].

[Please] state when [your] reply may be expected.

Inyadaero

Sent telegram d/o.c. abovenoted SS 15/1/37

Telegram issued as noted. Dhr 15.1.37

CLB 15.1.37

LW 15.1.37

SS 15/1/37.

C. VII

INDIAN POSTS AND TELEGRAPHS DEPARTMENT

NOTICE.

This form must accompany any inquiry made respecting this Telegram.

Charges to pay. Rs.	As.

Office Stamp. TRIPLICANE 16 JAN. 37

Handed in at (Office of Origin).	Date.	Hour.	Minute.	Service Instructions.	Words.
Bellary	16/1/37				

Recd. here at H. M.

Quy d daero

Boards refee B S 673/31/26 dated 26/9/36 report being despatched today

Collector

N. B.—The name of the Sender, if telegraphed, is written after the text.

Lal Chand & Sons, Printers, Calcutta—No. 249 (B-44)—2-7-35—1,00,000 Blks.

F. 32.

Revenue DEPARTMENT

In reply, please quote number, date and short title.*

Received *Registered*

5673/31.

From (Name) A.G.Blake Esq., I.C.S.,

(Designation) Collector,

Post Box....., (Station) Bellary.

Telegraphic Address.....

18 JAN 1937

To

The Secretary Board of Revenue,

Madras.

Ref. G.O. No. 4059/35A2, *dated* 16-1-37. *19*

Sir,

Land- Bellary Taluk and Town- Old Cantonment - Poramboke and waste- classification- report submitted.

ENCLOSURES.....

Ref:- Board's No. B. 5673/31-22 dated 5-2-36.

B. 5673/31-24 dated 7-7-36.

SPARE COPIES

B. 5673/31-26 dated 26-9-36.

Particulars of the classific ation of land in S.No. 597 ar furnished below.

	Ac	Cc
Total extent of S.No. 597	614	.69
Extent beyond Cantonment limits	6.29	
Remainder	608.40	

The difference in the extent indicated as waste in S.No. 597 is due to the fact that on ground there are no ridges or other distinguishing marks to show the position of the land and wells classified under heads I to IV and referred to in Government Memo Revenue Department No. 3162 D/31-23 dated 25-1-36 communicated with the Board's reference date 5-2-36. The matter of subdividing the land according to the classification accepted by the General Officer Commanding-in-chief, Southern Command is under correspondence between the Inspecting Tahsildar and the Tahsildar Bellary. It may take about two months to complete the work. The subdivision lines shown in the tracing of S.No. 597 indicate only lines drawn arbitrarily to classify the position of land referred to by Government.

2. Duplicate sketches of S.No. 597 showing the position of lands referred to by the Board in para 2(b) of its

reference read above have been prepared and the combined sketch has been revised so as to correspond to the plots indicated as B.C.D. in the tracing of that field.

3. The extent of 300 acres in S.No. 597 of Bellary transferred to the Local Government is included wholly within the area of 564.08 acres in the field classed as 'Waste'

4. The remaining extent of 308.40 acres of land after excluding 300 acres transferred to the Local Government and classed as Poramb (Portion marked A in the tracing of S.No. 597) may be classified in the list of Poramboke and waste lands as shown below:-

		Ac Cc	
Plot B.	The agricultural land leased out to the Jail department of the Local Government and resumed by the Government of India.	121.17	Waste
Plot C.	Part of Rifle range leased out for agricultural purposes.	107.91	Waste
Plot D.	Part of Rifle range	35.00	Waste
Plot E.	Village site	44.28	
M.E.S. Wells 14,17,18 and 19		0.04	
		Total 308.40	

5. As ordered by the Board in sub para 2 of para 1 of its reference dated 26-9-36 a revised tracing in two parts indicating only the waste lands is submitted herewith. The old tracings received from the Board are also resubmitted.

16-1-37.

For Collector.

A.S.N./16-1/P.

16/1/37

Land - (Bellary) - Old Bellary Cantt
- Poramboke and Waste - Classificat

—

Ref. No. B5673/31-22 } 5/36
453/36 - 1,
Ref No. B5673/31-248 } 5/36
Ref B 5673/31-26 } 36

pp 171-173 cf — B 522/36 - from the Govt RD. - Q.
pp 171-173 cf — B 312/37 - from the Collr of Bellary - Q

Ref No. B 5673/31-27 } 22-1-37

The Board submits the follow
report in reply to the Memo. from
the Govt. quoted above:

2. Para 2 of the Govt. Memo.

(i) A sketch of S. No. 597 of Bella
showing the particulars required by
the Govt. is enclosed. The
agricultural land leased to the
Alipuram Jail which was ~~subsequently~~
resumed by the Govt of India compri
the plots marked A and B in the
sketch, of which the plot marked
A represents the extent of 300 acres
transferred to the local Government.
The part of the rifle-range
measuring 35 acres is shown as
plot D and the part of the rifle
range (measuring 107.91 acres) leas
out for agricultural purposes as
plot C. The four M.E.S. Wells
are indicated by their numbers
as
~~this~~ W.14, W.17, W.18 and W.19.

pp 171-173 cf

pp 172-173 cf

(D1)

2 Sketches

Issue to Secy
SH
2/11.

(ii) The Collr. reports that the extent of 300 acres transferred to the local Govt is wholly included within the area of 564.08 acres classed as 'waste' in ~~the~~ list No. I in Annexure I to the local Govt's letter No 3162-D/31-18 Rev Deptt, dt 20.8.1935

para-3, p 202 of

p. 155 of

pp 149 - 152

The total extent of S.No 597 of Bellary is 614.69 acres, of which 6.29 acres is outside the limits of the old Cantonment of Bellary. The four M.E.S. Wells occupy an extent of 4 cents and they do not come within the scope of the present classification of the lands as 'waste' and 'poramboke'. The Board considers that of the remaining extent of 608.36 ac, plot A measuring 300.00 acres being the land transferred to the local Govt and plot E measuring 44.28 ac. already classed as 'village site' poramboke should be classified as village-site' poramboke, since the whole of S.No. 597 was previously reported to have been registered as village

p 36 infra

vide para 1, p 149 of.

Item 36, p 157 of

p 36 infra and para 1, pp 185-18

site porambokke in the revenue accounts, and that the ~~balance remaining extent~~ of 264.08 acres, which comprises plots B, C and D shown in the sketch, and which belongs to the Govt. of India, should be classified as 'waste'.

3. Para 3 of the Govt Memo

The tracing (in two parts) received from the Inspecting Officer, Military Lands and Cantonments, Southern Command, has been spoilt by the incorrect marking on it of the 'waste' and 'porambokke' lands by the district revenue staff. A revised tracing (in two parts) ~~showing the waste lands enclosed~~ is ~~herewith~~ submitted, showing, in respect of S.No. 597, only the extent of 264.08 acres proposed in para. 2 above for classification as 'waste' and in respect of the other S.Nos mentioned in list I of Annexure I to the local Govt's letter No. 3162 D/31-18, Revenue Dept, dt 20-8-35 the extents specified in that list.

To the Secy to Govt Rev. Deptt. with enclosures

21-1-37

21.1.37 21/1/37.

22.1.37

Sectt. 11-15 (a)—35,000—15-11-35.

Received 30 JAN 1937 193

Registered 30 OCT 193 37

Abstract.

Land - (Bellary) - Cantonment - Poramboke and waste - Classification.

REVENUE DEPARTMENT.

G.O.No. Ms.237, dated 28th January 1937.

READ the following paper:—

ENCLOSURES.
No. 173

Letter to the General Officer Commanding in Chief, Southern Command, No.31628/31-18, dated 20th August 1935.

From the General Officer Commanding in Chief, Southern Command, No.735/8/MLC., Cantonments-Lands, dated 25th January 1936.

Memo. to the Board of Revenue, No.3167,D/31-23, dated 25th January 1936.

From the Board of Revenue, Ref.Bo.No.5673/31-27, dated 22nd January 1937.

O R D E R:-

The following letter will be despatched to the General Officer Commanding in Chief, Southern Command, Poona.

(BY ORDER OF THE GOVERNOR IN COUNCIL)

H. R. UZIELLI,
Secretary to Government.

To the Board of Revenue.(with enclosure).

F o r w a r d e d.

(By Order)

Superintendent.

TJVN.28/1.

Revenue Department.

No.238.

From

H. R. Uzielli, Esq., C.I.E., I.C.S.,
Secretary to the Government of Madras,

To

The General Officer Commanding in Chief,
Southern Command, Poona.

Dated Fort St. George, the 28th January 1937.

Sir,

Subject:- Land - (Bellary) - Bellary Cantonment - Poramboke and waste - Classification - Your letter No.735/8/ LLC.,Cantonment lands, dated 4th January 1936.

H. 17, 175 f

I am directed to state that necessary instructions have been issued that the portions of the fields which have been classed as "waste" or "poramboke" should be sub-divided and that the necessary changes should be made in the Revenue accounts in accordance with the classification accepted by you.

2. With regard to S. No.597~~x~~, I am to state that out of the total area of this field (614.69 acres) an extent of 6.29 acres is outside the limits of the old cantonment of Bellary while the four M.E.S. wells occupy a total extent of 4 cents, which do not come within the scope of the present classification of the lands as "waste" and "poramboke". Of the remaining 608.36 ~~608136~~ acres the extent of 300 acres which was transferred to this Government under the Government of India (Army Department)'s letter No.1062-L(AD.4), dated 2nd September 1933, should, as pointed out in your letter quoted above, be registered as 'village site' poramboke in addition to the extent of 44.28 acres which has already been so classified (see item 36 of annexure I to my letter No.3162-D/31-18, dated 20th August 1935, and

the remaining extent of 264.08 acres which belong to the Government of India should be classified as "waste". I am accordingly to request that in annexure I to my letter No.3162-D/31-18, dated 20th August 1935 in the column "extent" against items 3 and 36, the figures 264.08 and 344.28 may be substituted for 564.08 and 44.28 respectively. pp 153-161 ✓

3. With reference to paragraph 2 of your letter quoted above I am to state that the tracing (in two parts) received with that letter has been spoilt during the process of marking on it the "waste" and "poramboke" lands. A revised tracing (in two parts) is enclosed showing, in respect of S.No.597, only the extent of 264.08 acres to be classified as "waste" (see para 1 above) and in respect of the other S.Nos. mentioned in list 1 of annexure I to my letter No.3162-D/31-18, dated 20th August 1935, the extents specified in that list against each of them. The tracing received with your letter dated 4th January 1936 is also returned herewith. p 155 ✓ pp 173-175 ✓

I have the honour to be,

Sir,

Your most obedient servant,

H. R. UZIELLI,

Secretary to Government.

TJVN.28/1.

Mr. JFH

DRAFT FOR APPROVAL.

	Date.	Initials.
When received for fair copying --		
When copied --		
When examined --		
When signed --		
When despatched.		

SUBJECT :—

Land - (Bellary) — Old Bellary Cantonment — Poramboke and Waste — Classification — G.O - Communic

READ AGAIN _____, dated _____ 19____.

" " _____ " _____ 19____.

READ *ALSO* :—

Pp 201-204 of No. B312/37 From the Coll. of Bellary, Rev. C. No. 4059/35A2, dated 16-1-1937. Q.

p207-210 of " B529/37 " Govt. Rev. Deptt. G.O. No. Ms 237 " 28-1-1937. A with an

" _____ " _____ " _____ " _____ 19____.

~~Order~~ / Resolution ~~Rout.~~ Ms. No. 394, dated 2-2-1937.

Communicated to the Collector of Bellary.

CR 1.2.37

MW 2.2.37

SW 1/2/37

To the Coll. of Bellary.

cantonment of Bellary [illegible]

Extract of the notes at pp15-16 of file B.5922/31.

3. The Collr. of Bellary has submitted a statement showing the parcels of land and buildings which are considered useless in the old cantonment of Bellary.

S.no.65 2. Out of 50 cents alone are fit for cultivation. The rest or a portion of it is a nala-stream. The 81 acres portion should be excluded and regularised [illegible]

S.no.635 F. Military Pasture ground: Strictly speaking this should be classified as military bungalows hereafter. The Collr. may be asked to report when this was regularised as military bungalow whether the adjacent buildings in the same S.no. are classed village sites and if so with what authority the ownership of the bungalows has been settled in favour of the Military to classify them as military bungalows.

S.no 635 F. The words 'cantonment' & Cantonment Police Station appear to be unnecessary as Bellary is not now a cantt.

S.no. 640 A. About 2 acres out of 620.40 are said to be fit for cultivation after the proposed classification as village site. [illegible] the classification.

S.no. 1 of the [illegible]

A.J.
9.10.31.

open separate files for each cantonment

the registry may stand [illegible] the land of the [illegible]

A.J.
3.K.M.

the word 'cantonment' may be [illegible]

A.J.
9/10/31

the area of the [illegible] of Wage [illegible]

cultivation. It is proposed to be registered as ....

V. site, apparently because it is within 2000 yds from the aerodrome.

S.no. 310. Camping ground is proposed to be registered as village site. The Collr. may be asked to give reasons for the change. | A.J 9/10/31 ARM

S.no. 588. The Collr. may be requested to report whether the land is used as military burial ground and was ever used as such. | May be asked. Perhaps the land contains the tombs of military officers. A.J. 9/10/31 no need to ask ARM.

S.no. 595 B. The cultivable portion should be classed as assessed waste. | A.J 9/10/31 ARM

S.no. 523/c3. 30 acres covered by houses may be subdivided and registered as V. site. | A.J 9/10/31 ARM.

S.nos. 596, 597, 601 and 701-D. Portions are said to be fit for cultivation. The Collr. may be asked to state whether the cultivable portions should not be subdivided and registered as assessed waste. | A.J 9/10/31 A.I

The Statt may be ordered to be drawn up in the form prescribed in Bord's Rejee. p 31 of (F)

B. 5922/30-5. dt. 14-3-31.

- x - x - x -

Rs 8/10

S. 10/R.

To A.S (hR)

[Issued as Bdg Reje: B 5673/31-1 dt 14-10-31 | p 1 of

- letter from the Collr of Bellary - pp 13-14 cl]

In the circumstances stated by the Collr. S.no 310 of Bellary may be classed as V. site.

A.J 17-11-31.

2. The other statements

p13 of [illegible] Nos. 596, 601 and 618 of the Valuation Roll, the Land Valuation Committee, after hearing the evidence, decided that the [illegible] should be accepted as the correct figure. The Committee also [illegible] the land and the [illegible] cultivating [illegible] improvement and were accepted [illegible]

In fixing the assessment, the Committee considered whether the present [illegible] visibility [illegible] allowed to the land [illegible]

pp1 of [illegible]

A.M/18.11.31.

Col 2 of the Statement at (V) shows the present assessing of the lands and cols, the Collr's recommendations. The Statement at pp3-9 of indicates the present assessment and the proposed assessing of the lands with buildings the Statement at pp3-9 of is not in accordance with the Collr's recommendations in the Statement at (V) as some [illegible] eg. 519 B, 522 I 23, 24, 41, 43, 45, 46, [illegible] 63, 64, 69, 636-P. 638-F. the present assessing as village sites is sufficient in these cases

ab 17-11-31

[illegible] the Addl. Govt. Secretary to the Board of Revenue, Land Revenue

A.M/18.11.31.

The present assessing of S.No 633 [illegible] village site and not military bungalows recommended

pp6 of

Collr's [illegible] in the Statement at (V) [illegible]

s village site in the statement of the case and a rectification of the order contained in G.O. No. 1332-F, S. Nos. 522-5H and 639/636-F are classified as village site in the statement at (V) and as Registrar cum Inspector of schools office & Govt. Training school in the statement at pp. 3-9 of the classification village site may be added as recommended by the Collector in the statement at (V). S. No. 638-F is classified as caste Hindu Malas and passed in the statement at (V) and as caste Hindu Malas alone by the majority in the statement at (V) may be followed. S. No. 954 in the R.I's remarks against this S. No. are Railway land. The collector has classified it as village site. Nandavanapuram acquired exclusively for 522-F (Basaveswara temple); 522-6F (Basavesa); 522-7G (Mallesvara temple); 638-D (Roman Catholic church) and 638-F (Cantonment Police Station Road). These S. Nos also may be registered as village site and the words 'Basaveswara temple' etc may be noted in brackets after 'village site'.

The statement may be submitted to the Govt. with the Board's remarks and a further report sent after the collector's report regarding S. No 954 is received.

may be as village site
17-11-31
p 1 & (V)
p 3 (V)
A.M 18.11.31.
17-11-31 A.M
p 1 & (V)
The words 'Police Station Road' will do - Please see at p 1 n-f.
17-11-31
A.M
p 3 (V)
The collector may be asked to explain it.
17-11-31.
A.M
16.11.31
p 1, 3 & 4 of (V)
Y/S
Y/S
A.M 18.11.31.
17/11/31
Draft
17/11/31

in S. no 633/1 exists in S.no 633-A and not in any of the other sub. divns. of S. no 633. The information may be called for from him. Draft sub[d].

14/6/32 — LW 14/6.

Board's Ref no B 5673/31-4 dt 14-6-32 — p 55 c
B 3196/32 — p 55 c

To AS (LR) — AS (LR)

Draft sub[d] at p 55 c

14/6/32 — LW 14/6

Board's Ref no B 5673/31-6, dt. 14-6-32 — p 55-c
B 3673/32 — p 59 c

To AS — Thro

Draft sub[d]

6/7/32 — LW 6/7

To Secy. — S / Thro R

RD. see the Bd's Rly at p 67 c and the subsequent reminders thereon at pp 74(a) to 74(d) and 76(a) to 76(d) c/y. D.O. dem[d] no (1) is subd with ref. to the orders at p 76(d) c/y.

Thro

DESPATCHED 6 FEB 1933

6/7/32 — LW 6/7

B.5673/31-7

No 118
24.2.33

Collector of Bellary.

Dated. 23.2.33.

D.O.

Dear McEwen

Land - Bellary Cantonment - Poramboke and waste - classification - Your d.o. No.1 dated 16.2.33 reminder on Board's Ref.B.5673/31-9 dated 24.10.32.

The Government of India survey plan of the Cantonment and the Revenue survey plan of Bellary village showed different alignments of the boundary of the Cantonment due to it not being surveyed for entry in the Revenue survey plan but shown there as a detail. A tracing from the cantonment plan was taken for placing over the revenue survey plan and marking in it the proposed chages in classification. These include changes in parts of revenue survey fields. So for two reasons the matter has presented some difficulty. Jamabandi has been going on in Bellary Taluk this month and there has been much crop inspection due to the numerous petitions for suspension of Land Revenue which usually come from -

DO.

To Secy.

D.G. rem^{r} No (2) subj^{t} for approval

Sec Sett
25/3 [illegible]

C.M./25-4

DESPATCHED
28 MAR 1933

To Secy.

D.G. rem^{r} No (3) subj^{t} for approval.

Sec Sett
12/4 [illegible]

DESPATCHED
20 APR 1933

.5
Throk.
Reply 28.3.33
28.3.33

80252
24.4.33

Bellary Collector's office,
Camp Siruguppa, dated 21st April 1933.

23.4

My dear MacTwen,

Land - Bellary Cantonment - Poramboke and waste - Classification.

Your D.O. dated 22.3.33 on Board's D.O. B-5673/31-9 dated 24.10.32.

I regret I cannot say when a reply can be expected but I am trying to get a final reply from the Revenue Divisional Officer.

Yours sincerely,

Lieutenant

To

A.R. MacTwen Esq., M.C., I.C.S.,
Secretary to the Commissioner of
Land Revenue, Madras.

To A.S.(LR)
Filed.
If one near rem^r may issue on 20.5.33.
SLS 25/4 20.4.33

103.2192. Govt. R^r Board's D.O. dated

A.S.(LR)

D.of A.S.(LR)

Board's Ref. 63-5873-31-98 24.10.32 106 7.cf

03.2612/33 p 77 cf

Pl. see the last sentence in the letter from the Military Estates Officer at p 68 cf. The lands are to be marked with plan according to the classification now decided on and indicated with an (a) to the Local Govt's letter at pp 70-78 cf. In the plan now submitted by the Govt. the classification in Col. 4 i.e. their existing classification has been followed instead of the proposed classification in Col. 5. The Govt. may be requested to submit a revised plan following the classification in Col. 5. Draft subd

26/5

27.5.33

To see

D.o. rem. No (1) put up

DESPATCHED
7-SEP 1933

To see

D.o. rem. No (2) put up

DESPATCHED
9 SEP 1933

DoA.S.(LR).

pp 79-80 cf. B.dd Regd. 5673-31-108 27.5.33.

p 81 cf. B. 5599/33

Pl. see the Govt. Memo at 67 cf. and the Coll's letters at pp 77 and 81 cf.

p 77 f 2. The Coll^r has stated that the requires details could not be marked in the plan forwarded by Military Estates officer as the boundaries, which do not agree with those in the Govt plan. He has submitted a tracing in duplicate, and marking thereon the necessary details. It has been checked with the list at pp 70-73 cf. and found to be correct except for the fact that ~~S.nos 522/14~~ S.no 522/35 has been coloured light green and ~~light~~ blue, as though ~~they are~~ it is a poramboke. ~~They are~~ It is not included in the list under porambokes. It, however, appears unnecessary to return the tracing to the Coll^r for rectifying this error. It may be submitted to Govt with the above remarks. For orders.

(shown along with S.nos 522/32, 33 & 34 and)

(as it is intended only to facilitate the check of the classification proposed by the)

Put up

Dlg 20/10/33

Dlg 24.10.33

Dlg 23.10.33

To A.S. (LR).

Orders overleaf. Draft subm:—

DS 25/10/33 Sdd 25.10.33

JS 25.10.33

To A.S. (LR).

B.Ds Regd B. 5673-31-11 dd 26.10.33 pp 83-84 cf.

B. 6192/33. — — pp 85-86 cf.

Draft subm at p 86 cf.

JS 11/11. hd 13.11.33

DS 13/11

To A.S. (LR).

B.Ds Regd B. 5673-31-12 dd 14.11.33. p 86 cf

B. 560/34. pp 87-88 cf.

Draft subm.

JS 21/1. hd 4.2.34

DS 1/2

B.Ds Regd No B 5673/31-13 dd 22-2-34 p 93 cf. S

Thro K.

To Secretary.

D.O. Reminder no I

is submitted for approval.

DS 5.6.34 JS 6/6/34

Pl pencil by me

JS 6.6.34

DESPATCHED 6-JUN 1934

15

S
Just K.

To Secretary,
D.O. reminder
no II submitted for
approval
JH
27/34
[illegible]
9/7/34

Bds Refce p93 C.F.
No 5673/3173
9/2-2-34

D.O. 389 9/9.7.34

My dear Stewart,

Land (Bellary) - Bellary
Government Premises
Conditional - clarification

I have not received a
reply to my d.o. dated 6.6.34
although relying to reply to the
No. B5673/33/73) Bds reference dated 2.2.34
has been received. I am to
request you to let me
know definitely when your
reply may be expected.

Yours sincerely
AW
9.7.34.

For
H. M. Stewart Esq I.C.S.
D.C.S
Collr of Bellary.

RECEIVED
9-JUL 1934

Fo 4410
14-7-34

Bellary Collector's office,
Camp: Hospet,
Dated 12th July 1934.

My dear Westlake,

Land (Bellary) - Bellary Cantonment - Poramboke and waste - Classification.

Ref: Your D.O.No.389 dated 9-7-34. b15721

***

I am sorry I did not reply to yours of 6th June 1934. The subject is complicated and requires careful handling. My office has put up a note and I must have time to read it. will look into papers after Mr.Souter leaves Bellary and hope to reply before the end of thi month.

Yours sincerely,

To

A.R.C.Westlake Esq.,I.C.S.,
Secretary, Board of Revenue, L.R.& Sett.
Madras.

To A.S.(L.R.)
Please
2- The Collector may be reminded again on 4-8-34 if necessary.
b17734
S

S
A.S.(L.R.)

S
Hurd K -

Ref B 5673/31-13 of 2-2-34 p93 cf.
Land - Bellary - Bellary Cantonment - Perambore and waste - classification

DEPARTMENT
8 AUG 1934

To Secretary
D.O. reminder No III is submitted for approval.

F C Pearce
8/8

Ho
8/8/34
8/8/34

Bd's Ref No B 5678/31-13 of 2-2-34 ~~p93 C.F.~~
B 5200/34 pp 97-100 C.F.
B 5224/34 p 107 C.F.

S
A.S. (LR.)

To A.S. (LR.)

Please see the Collector's reply at pp ~~97-94~~ 97 to 106 C.F. to Bd's Ref at p 93 C.F.

2. Paragraph 1 of the Govt memorandum and Collector's reply at pp 97-99 C.F. at p 87 C.F.

It will be seen that all the items mentioned in paragraph 2 of the Military Estates officer's letter are military lands and bear the classification village site Perambore. The Collector points out

1-9-34.

that agricultural lands should have been excluded from the statement and the rest classified as waste" and not as foramboke with the exception of a Tank (Item no 21). It is not correct to exclude agricultural land from the scope of the enquiry. They should be included in the statement and shown as "wastes". In fact these agricultural lands S Nos 597 (part) and 640 A (part) were shown as assessed wastes in the statement previously submitted by the Collector with reference to the suggestions of the Govt in their memorandum abpp 29-31 C.F. The Collector's attention may be invited to this fact.

p.10 C/f

p.45 C/f

p.47 C/f + also p70 C/f

pp 29-30 C/f

b959.3C

The Collector now brought to notice that the village site in the cantonment area now in question consists of hundreds of acres and contains extensive plots

b99 C/f

some of which are cultivable
and some not and proposes
that except such portions
as are really poramboke
viz. Kankas, hills, temple
+ Rastas the rest may
properly be classified as
'wastes' as the transfer of
cultivable portions alone
~~as~~ to assessed waste and
the retention of the rest as
village site poramboke would
not be proper. ~~[illegible]~~. He
adds that it is unnecessary
to classify ~~the~~ the wastes
further as assessed and
unassessed for the purpose
in view and that the
whole list will be revised
on the above lines if his
proposal is approved. A
reclassification of the lands
in question seems called for
in view of the facts now
reported by the Collector and
it may be done on the lines
proposed by him with the
modification that waste

should be further clarified as "annexed" and "unassessed" as this is marked on by the Govt and as the labour ... alved is not likely to be much while the advantage is obvious

Paragraph 2 of the Govt memo at pp 87-88 C.J. and Collr reply at p 99 C.J. the Govt may be informed that the statement of the Military Estates Officer dated 8 M. 340 Bis on annexed Current Income is correct

Paragraph 3 of the Govt memo at p 88 C.J. and Collrs reply at pp 99-100 C.J.

The particulars regarding the aerodrome may be reported to the Govt.

Govt memo at p 107 C.J.

The information given by the Collector regarding the landing ground at pp 99-100 C.J. may be forwarded to Govt as proposed above

further information

Regarding the area and the S Nos comprising the land 200 yards broad around the Royal Air Force landing ground referred to in the Govt of India Army Dept Letter No 2054/A.4 5/6/33, may be called for from the Collector.

JHV 11-9-34.

½/21/9/34

S Cw

A.S.(LR)

A.S.(LR)

To A.S. (LR)

draft submitted.

JHV 28/9/34 29/9/34

½.10.34

A.S.(LR)

To A.S. (LR)

Please see the Govt memorandum at pp 113-114 C/L. It may be communicated to the Collector

The Collector's reply to the Govt memo dated 23-1-34. was received and dealt with in B's letter No B5673/31-14 dated 1-10-34 draft submitted

JHV 5/10/34 5/11/34

½.10.34

B.O. Ref B 5673 31-11. dt 1-10-34 pp 109-111 CF.

B 6600/34 pp 117-120 CF.

S.
A.S. (L.K.)

To A.S. (L.K.)

Please see the memorandum from Govt at pp 117-119 CF.

2. In view of the remarks of the Govt in paragraphs 1 and 2 of the memorandum the Collector may be requested to confine himself to the lands mentioned in the Military Estates Officer's memorandum No S/23/13 M.G. dt 11-12-33 pp 89-91 CF. and to deal with them in the light of the instructions given by the Govt and submit a report at a very early date.

He may also be asked to expedite his reply to paragraphs 3 and 5 of B.O.'s Ref. No B 5673/31-14 dt 1-11-34. pp 110-111 CF.

His attention may also be invited to paragraph 4 of the memorandum dt 1-11-34 submitted by the Finance Minister. pp 121-122 C.F.

To Secretary

D.O. reminder no I is submitted for approval.

pp 121-122 cf. B's Rf 15673 95/1134 31-16

5 Nov K-

19335 19.3.35

FC pmtd, 20.3

DO R. No. II.

20 MAR 1935

Dear Bhaskara Rao,

(X) Land - (Bellary) - Bellary Cantonment - Poramboke and waste - Classification - B's Ref. No. B 5673/31-16 of 5-11-34.

(X) With reference to my D.O. reminder dated 20.3.35 I have not received any reply. Kindly let me know why?

Yours sincerely,

AW 8.4.

E/4/35

To

T. Bhaskara Rao Nayudu Esq. I.C.S.
Collector of Bellary.

18-APR 1935

Bellary Collector's Office,
Dated 10th April 1935.

My dear Westlake,

Land - Bellary - Bellary Cantonment - Poramboke and waste - reclassification.

Ref: Your D.Os dated 20.3.35 and 8.4.35.

The Tahsildar, Bellary sent an incomplete report on 7.3.35 and he has again been asked to furnish further particulars. On receipt of your D.O. dated 20.3.35 the Tahsildar was reminded to expedite his report. His further report is still awaited. I shall send my reply by about the 20th of this month.

The delay in replying to your D.O. is regretted.

Yours sincerely,

To
A.R.C. Westlake Esq., I.C.S.,
Secretary to Board, L.R. & Settlement,
Madras.

B2267/35 - from the Coll. of Bellary.

To Asst Secy.

Please the Govt. Memo. of 25-10-34, the Board's Repre. thereon of 5-11-34 and the Coll's reply. The several points refd to in the Govt Memo. are dealt with below:

1.(i) Para 2(i) of the Govt Memo. The extents covered by the buildings and lands appurtenant to buildings have been reported by the Coll - vide Statt. A. These extents have to be excluded from the extents of the poramboke shown in the list at pp 71-73 c/f.

(ii) Para 2(ii) of the Govt. Memo.

The information reqd by the Govt. is contained in para 2 of the Coll's report.

(iii) Para 2(iii) of the Govt Memo. The areas of these items have been specified in Statt. A. submitted by the Coll. He has also submitted the plan called for by the Govt. He has not however reported whether each of the extents in question is occupied by buildings. The plan shows that there are no buildings in the areas covered by the following items:

Item 35 - Hospital Sanitary cordon. (This is shown as Sanitary Area in the plan).

Item 43 - Land reserved for future military use. The Coll may be asked to report definitely on

on this point viz whether there are buildings on the area covered by each of the items. | 45.35 Ow q.5

(iv) Para 2(iv) of the Govt memo — p 119 cf

The Coll. has shown all the items referred to by the Govt as agricultural lands in the Statt B. enclosed by him and has stated that their extents have to be excluded from the list of poramboke and waste lands in the excantt. area. The Coll's statement is incorrect as the lands have only to be excluded from the list of poramboke but have to be included in the list of wastes. // As to Refce to the Govt. of 1.10.34, the Board has expressed the view that wastes should be classified into "assessed" and "unassessed" and that agricultural land should be shown as "assessed waste". The Coll. was also informed of the Bd's view in para 4 of that Refce. The Coll's inclusion of all the items under "agricultural land" does not seem to be correct in the case of the following items:

p 125 cf.

para 1, p 123 cf

vide Govt memo, p 119 cf

p 109 cf.

do not see the pertinence now.

All we intend to know are which are wastes and which is poramboke. Collr may be asked to report on the above points now and ask to report in due course on the Collr's remarks in cof 9 p 107 of list of "assessed" lands.

vide also Ow, at p 103 cf.

Item 4 — Part of old rifle range — does not seem to be fit for cultivation purposes —

17. — Land reserved for future military use and not to be built upon.

18. Aerial ground.

22 Part of A.F.I. Rifle range. } Not fit for cultivation

23. Sanitary Cordon

25. Part of A.F.I. Rifle range ——— Do. ———

vide p 105 cf.

The Coll. may be asked to report why these above items have been included under "agricultural lands"

45.35 — w 10.5.

and whether they should not be classed as "unassessed waste".

3. Para 3 of the Govt Memo.

This relates to the land 250 yds broad around the R.A.F. landing ground. The Coll's report on this is contained in para 4 of his letter. The extents of the several S.Nos mentioned in the ~~letter~~ para do not work up to the total specified. viz Acs 189-01-31 is ~~in Cauli~~ less. Apparently there is some mistake. The Coll may be asked to furnish correct particulars.

The Coll. has not reported whether the lands in question were in the unconditional occupation of the Govt. of India on 1-4-21, as desired by the Govt. He may be asked to ~~state~~ furnish this information and to report what extents, if any, of the S.Nos concerned have been included in the list ~~of lands in dispute~~ sent by the G.O.C. in Chief with the Local Govt letter of 19-7-32 & under what class. i.e. "assessed waste", "unassessed waste" or "forest".

4.(i) Item 13. Statement A. This is shown as being in S.No 639. This is apparently a mistake for S.No 639A.

(ii) Item 27 - Statement A. This is shown as being in S.No 522/71. The M.E.O's letter states that this lies in S.Nos 522/70 and 522/71. The Coll may be asked to state whether the Magazine lies wholly in S.No 522/71.

In spite of the remarks of the Govt in the concluding portion of para 4 of their Memo. of 25-10-34, the Collr's present report discloses several errors & defects as noted above. for orders whether any comment may be made.

recd after 5½ months

p 120 c f.

Part of this Number was carried unnecessarily delay and we see that there is no delay in replying to the present ref.

p 131 c f.

6. Reply to the Exp R^y from Govt. (B 232/35) is subm^d. for approval.

Clk 2/VI/35

NR 29.4.35

h 4-5-35

ao 9.5.

Put up 9.5 10/5

S A.S. (L.R).

To Asst Secy

Draft subm^d. Para 4 of the Draft for approval

h 14.5.35

Clk 11.5.35 13.

13/5/35

A.S. (L.R.S)

issued as Bd's Ref. No. B. 567.3 |31-17 dy 15-5-35	pp 131-13 f c
B 300|35 from the Collr of Bellary	pp 135-137 c

To Asst Secy.

The correspondence relates to the classification to be adopted in respect of the items of military properties refd. to in the list furnished by the Military Estates Officer, now classed as "Uparambokke" in the list

pp 89-91 c f.

prepared by the Local Govt. On receipt of the Collis report of 23-8-34, the Govt have called for further information - vide their Memo. of 25-10-34. The several points raised in that Memo. are dealt with below.

2. Para 2(i) of the Govt Memo. — lands occupied by buildings and lands appurtenant to buildings.

Such items have to be excluded from the list of 'paramboke and waste' lands. The extent of each item mentioned in this subpara of the Govt Memo is given in the list at p 125 c.f. Items 39 (Parade ground) and 43 (A-2 land holding — land reserved for future military use) do not appear either to be occupied by buildings or to be land appurtenant to buildings. If this view is accepted, they will fall within the scope of the present classification proposals and may be included under "unassessed waste" ~~unassessed occupied~~.

½ 1873/35

3. Para 2(ii) of the Govt Memo — Buildings sold by the Garrison Engineer.

The Collis report is contained in para 2 of his letter of 18.4.35, to be read with the enclosure at pp 127 – 129 c.F.

4. Para 2(iii) of the Govt Memo — Items 35 to 43. A plan showing these items is at (C).

(a) Areas: are given at p 125 c.f.

(b) Buildings: There are no buildings now in items 35, 39, 40, 41 and 43. There are buildings in other items.

(c). The extent of S.No 638 A. at present classed as "Village site poramboke" is 232.56 ac. Items 35 to 43, comprised in this S.No. and which are military property, occupy 95.04 ac. The Govt enquire how the remaining extent of ac. 137.52 (belonging to the local Govt) should be classified. The Coll. reports that part of this extent is occupied by the Alipuram Jail, that several roads traverse the remaining extent and that the full field may therefore be classified as village site poramboke. It is not clear to what area the Coll. refers to as "the full field". It is submitted that the area (137.52 ac) belonging to the local Govt may appropriately be classed as "Alipuram Jail, road and village site" poramboke, so that the existence of the roads may be brought on record and any possible future claim by the military authorities to the roads as military roads (— these lie between military buildings —) may be ~~protected~~ guarded against. The Jail occupies a large compact area. It may perhaps be suggested to the Govt that it may be subdivided and separately registered, if deemed fit, when the subdivision and separate registry of the poramboke and wastes is eventually ordered.

p 72 of — item 73

p 125 of.

p 114 of.

vara 2, pp 123-124

vide sketch at (c)

p 87.85

p 119 of

5. Para 2 (iv) of the Govt. Memo. — Waste lands.

The extent of each of these lands is given

i Statt. B. It has since been ascertained that the Coll's original classification of ~~the~~ items 4, 11, 18, 22, 23 and 25 in Tab Statt under "agricultural land" (i.e Assessed Waste" is incorrect. These items should be classified as "unassessed waste" and the others (items 3, 9 and 34) as "assessed waste" and included in the lists II and I respectively at pp 70-71 C.F & p. - - of the Govt Memo. - Land 200 yds. broad: around the R.A.F. landing ground.

The information called for by the Govt in their Memo. at p 107 C.F. is contained in para 2 of the Coll's letter of 30-5-35. The Coll. states that all the three S.Nos now classified as Village Site Poramboke were in the unconditional occupation of the ~~Govt~~ Govt of India in 1- + 1921. If so, they should have been shown in the list of military lands (i.e Assessed & unassessed wastes). It is observed that S.No 665-B1. (14·10 ae) was not included even under "porambokes" (belonging to the local Govt). The portions of the landing ground and the margin around it, lying in S.No 640-B (3·01 ae) and S.No 640-A (~~the~~ 168·60 ae.) were originally included under "porambokes" and ~~those~~ the extent of 1·40 ae. now classified as permanent railway land

* Cantt. limits 1414).

was originally included the extent of 420-40 acres of the village site poram (S.No 640-A part). of the Collr's statt. that the lands in question were in the occupatin of the ~~Govt of India~~ G.I. on 1-4-21 is true, the extent of 14:10 ac. comprising S.No 665-B1 and the extents of 3.01 ac. in S.No 640.B and of 168.60 ac. in S.No 640.A will now have to be classified as "unassessed waste". The extents of 3.01 ac. in S.No 640.B and of 168.60 ac. (refd to above) and 1.40 ac. (railway permanent lands) in S.No 640-A will have to be excluded from the extents of these S.Nos in the list of poramboke lees, belonging to the local Govt. It is also ~~definitely to be considered~~ probable that some portion of the vast extent of 168.60 ac. in S.No. 640-A might have been already included in the extent of 200 acres in the same S.No ~~vide~~ covered by the landing ground referred to in the previous correspondence. the Collr may be asked to report definitely on the point of doubt mentioned above and to explain the omission to include the lands said to have been in the occupation of the ~~Govt of India~~ G.I. in the list of assessed & unassessed wastes submitted by him previously. On receipt of his reply, a complete report may be sent to the Govt.

(x) nine reported to be outside cantt. limits - vide p 141 c.f.

→ p 72 c.f.

× classed as A.W. (item 9 - p 70 c.f.)

A

para 3, p 88 c.f. and pp 99-100 c.f.

28695

→ pp 38-39 c.f.

For orders.

10/6/35 13/6/35

To Asst Secy

copy is annexed.

h 19635

8635 18/6/35

B 3830/35 - from the Collr of Bellary.

S 3(12)

To Asst Secy.

Please see the portion of para 6 of the note at p 32 n/f. (marked A), the Bdo's Repce. of 20.6.35 and the Collr's reply at p 14 c/f. It is now reported that S.No. 665 B/1, stated to have been in the unconditional occupation of the Govt. of India on 1.4.1921, is outside the cantonment limits

The proposals made in para 6 of the note at pp 31-32 n/f. regarding the classific

h 18735

The lands included in the R.A.F. landing ground and the margin 200 yards broad around it do not require any modification

The facts now ascertained from the Col

and the proposals for classification of the lands contained in the note at pp 28-32 (subject to approval) N.F. ✓ may be submitted to the Govt. in reply to their Memo. at pp 117-120 c.f. Orders are requested (with reference to the note at pp 28-32 N.F.).

Please see the note at ft 28-32 and put up a Self-contained draft for Secretary's approval.

11.7.35 12 13/7/35

h 18/7/35

03 19/7

S AS(LR)

To Asst Secy

Draft submitted

h 30/7/35

23235 24 27/7/35

S Aw 1.8

Issued as Bd's Ref. No. B-5673/31-19 dy 28-35 — pp 13-148 c.f. AS(LR)

B 4833/35 - from Govt (RD) — pp 149-165 c.f.

To Asst Secy

Draft Subd

h 2/8/35

30833 30/8/35

Issued as Bd's Ref. No. B 5673/31-20 dy 31.8.35 — p 167 c.f. AS(LR)

B 522/36 - from Govt RD. — pp 171-175 c.f.

To Asst Secy

Draft subd

h 4/2/36

4236

Issued as Bd's Ref. No. B 5673/31-22 of 5-2-36

To Secy

D.O. Rt. No. I is subd.

CR 12/5/36

SH 12/5/36.

F.C passed by Sy 13.5.

13 MAY 1936

B 2458/36 - from the Collr. of Bellary.

To ASH Secy.

Please see the Govt. Memo. at pp 171 173 c.f. and the Collr's report at p 183 c.f.

2. The sketch sent by the Collr shows the particulars required by the Govt. in item (i) of para 2 of their Memo. As regards item (ii) of para 2 of the Govt Memo, the Collr states that the extent of 300 acres transferred by the Govt of India to the Local Govt. is included in the extent leased to the Alipuram Zamd resumed by the Govt. of India. This extent was included under 'waste' (i.e. as belonging to the Govt of India) in the list at p 155 c.f. The Inspecting Officer, Military Lands & Cantts, South Command has stated that the transfer made by the Govt. of India to the Local [illegible] The extent of 300 acres should therefore be classified as land belonging to the Local Govt. The whole of

S.No. 597 was originally classified as village site. Hence the extent of 300 acres in question will have to be classified as village site poramboke. If this classification is approved, S.No. 597 will be classified as shown below. p45cf

Total extent	614:69
Extent outside the limits of the old Cantt.	6.29 ✓

p45cf; also p183cf para 1.

4 M.E.S. Wells - (not falling within the scope of the classification proposals.)	0.04
Balance	608.36. ✓

p163cf & para 1, p149 cf.

Extents belonging to the Local Govt. to be classed as Village site Por.

Plot A in the sketch at (D).	300.00
Plot E (already classed as village site poramboke - Serial No. 36, p157cf.)	44.28
Total	344.28

Extents belonging to the Govt of India - to be classed as was

Plot B in the sketch at (D)	121.17 ✓	(already included in the extent of 564.08 ac. classed as waste - Serial No. 3, p155 and para 2, p149cf.)
"	107.91 ✓	
"	35.00 ✓	
Total -	264.08 ✓	

Proposals may be submitted to the Govt. accordingly WD 13.6.96

In para 2 of his letter to the Local Govt, the Inspecting Officer, Military Lands and Cantts, requested p110cf

that the lands classified as 'Waste' by the local Govt, might be indicated in distinctive colours in the tracing sent by him. The Collr. has returned the tracing stating that the details required by the Inspecting Officer have been marked on it except in regard to S.No. 597. From the tracing it is seen that the boundaries of the waste lands were intended by the Collr's office to be indicated by deep pink lines. This has not been done completely in respect of the boundaries of portions of some of the S.Nos. The boundaries of the portions of S.No. 633-A. have been coloured on the reverse of the tracing sheet & not on the tracing itself. S.No. 637-C & D have been coloured in light pink, inside their boundaries, marked in deep pink colouring. The portions of the other S.Nos accepted as belonging to the Govt of India & classified as 'Waste' may also be indicated similarly (viz the boundary in deep pink and the extents in light pink) to secure uniformity and clearness.

As regards S.No. 597, the Collr has not indicated on the tracing the extent classified as waste, for the reason that he has furnished two sketches of the field separately. These sketches are intended for the Board & the Local Govt, while the tracing is to be sent to the Inspg. Officer. The Collr. may therefore be

ked to indicate the portions (Plots B, C, and D refd. to in para 2 of this note ~~above~~) ₹36 nfs.
S.No. 597 also in the tracing at ⊗.
The Collr. may be asked to rectify the omissions in the tracing pointed out above and to make it complete as indicated above, before a report is submitted to the Govt.. for orders.

MW 13.6.36

4/6

Cllr 8/6/36.
16-36

S Add his Govt have already remarked in 7934 his letter which had not been received when addressed his Corr: is given of his personal attention. The Corr: is requested to bear in mind his instructions in sending his usual proposals

4/6

Asst Secy to put up draft reply for approval

(Asstt)

To Asstt Secy

Draft submitted

Cllr 3736 24. The remr: from Govt. is also subd: with draft reply for approval.

SB 4.7.36.

MW 7.7

Note file

Land – Bellary and St. Thomas Mount cum Pallavaram – Poramboke and Waste – Classification.

B 4102/36 – from Govt. RD

To Asstt Secy:-

Please see the Memo. from the Govt at p1 c.f.

2. Bellary: The file is put up for reference in connection with the applcn of the Bellary Club for a licence for a golf-course. The reply of the Collr of Bellary to the Bd's Ref. No. B 5673/31-24 dt 7-7-36 re: classification of land into 'poramboke' and 'waste' is awaited. He was reminded on 10-8-36 and is due to be reminded on 7-9-36. The following D.O. may issue to the Collr. now, in view of the Govt. Memo. at p1 c.f.

D.O. 452
7.9.36

My dear Bhaskara Rao,

Land – (Bellary) – Bellary Tk – Bellary ex-cantonment – Poramboke and Waste – Classification – Bd's Ref. No. B 5673/31-24 dt 7-7-36.

I am to ask you to send your reply at once, as the Govt. require the Board's reply to be submitted

to them without further delay.

yours sincerely

7 SEP 1936

to T. Bhaskara Rao Esq ICS
Collr of Bellary.

2. St. Thomas Mount cum Pallavaram. File No. U 2675/32

The Collr's report has been received.

A note has been put up and is under Supdt's searching. The file will be submitted expeditiously for orders to day.

Put up with the file sent up and will be submitted for orders to-day.

2nd SH 5/9/36. 9/36

5.9

AS (TA).

To Asst Secy:

Please see the orders of A.J.S. also

2. The D.O. to the Collr of Bellary has been despatched.

3. The file re: St. Thomas Mount cum Pallavaram has been submitted to the Assistant Secretary.

4. Draft reply to the Memo from Govt. at p1 cf is submitted for approval.

7.9

Issued as Bss Reg. No. B 5673/31-25 dt 9-9-36

B 438./36 -- from the Collr. of Bellary.

-o Asstt Secy.

The revised tracing recd. from the Collr. is not correct. He was required to indicate only the 'waste' lands in distinctive colours, but he has gone further in indicating in separate colours (parambokke lands originally classified as such and those subsequently transfd to the local Govt. by the Govt. of India, in ~~separate colours on the tracing~~, with some mistakes which will evoke further correspondence, if the tracing is sent to the Govt. as it is. Moreover the extent of waste lands in S.No. 597 shown on the tracing does not agree with that of plots B, C & D in the plan at (D) which has to be submitted to the Govt. The Collr need only indicate the waste lands on the tracings, without any discrepancies occurring between it and the plan of S.No. 597 required by the Govt. Draft Refer to the Collr is subd for approval

Collr 25/9/36
23980

25/9

43

Revenue Secretary's Office

D.O.No.3162 D/31-27.

Fort St. George,

Dated the 22nd December 19

SECY. 22 DEC 1936

My dear Brislee,

Land - Cantonments - St. Thomas Mount cum Pallavar and Bellary - Classification of Poramboke and waste lands - Government Memorandums Nos.3162 D/31-23, dated 25th January 193 and 3613 D/32-44, dated 18th November 1936.

****

I am to say that the Government consider it most important that questions relating to cantonments should be sett without further delay as already pointed out in Memorandum No. 3612 D/31-26, dated 31st August 1936. I am therefore to ask th the Board of Revenue will impress this on all the officers concerned and submit its replies to the Memoranda quoted above on or before 15th January 1937.

Yours sincerely,

22/12/36

To

F. R. Brislee Esq., I.C.S.,

Secretary, Board of Revenue.

P.R.N

A.JS

The following D.O. is sub^d with ref. to ~~order~~ the real orders of Mr A. J. Smith ref. to his D.O. no. 6381/

My dear Blake.

Ref. Land (Bellary) - Bellary Cantt. - Gorambolle and waste - classification. Correspondence ending with Bd's Ref. B. 5673-31 26 of 26.9.36.

In view of the provisions of sec^n 172 of the Govt of India Act, 1935, the Govt consider that all pending cases relating to the ownership of land should be settled before the commencement of Part III of the Act. ~~The~~ and wish to have the Board's report ~~in the matter~~ before 15.1.37. I am ~~therefore~~ ~~to request you to let me have~~ to request that a complete report ~~on the~~ in the matter may be submitted to the Board on or before the 10th Jan'37

Yours sincerely.

Draft dated 24/12

24/12

24/12/36.

28/12/36

To A.G. Blake Esq. I.C.S. Collr of Bellary.

The ref. to the Collector of Chingleput is now issued separately. A separate para has been added with ref. to his Govt Memo on p. 189 C. calling for a reply by the 10th Jan'37. A reminder will be put up before 6th Jan.

23/12/36.

46.

To Asst. Secy

Please see the D.O. to the Collr of Bellary at p45 n/f. The Collr's report has not yet been received. The following D.O. is therefore submitted for approval:

D.O. 21
11.1.37

My dear Blake,

Land (Bellary) – Old Bellary Cantt – Poramboke and Waste – Classification – Bds

Refce. No. B 5673/31-26 & 26.9.36 and my D.O. ~~the~~ dated 24.12.36. — pp 197-198 c/f; p45 n/f.

I am to request you to send your report without further delay, as the Govt have called for the Board's reply to their Memorandum positively before the 15th instant. I am to add that as the subject relates to your headquarters town, I am to request that it may be possible for you to get the necessary information at once from the Tahr. and the R.D.O. in case the matter is still pending with them.

Yours sincerely,

Time D.O. at once
SLS
11/1.

As the subject is [illegible]

SLS 11/1/37. WS 11-1-

A.J.S 11.1.37.

To A.G. Blake Esq. I.C.S. Collr of Bellary.

An intermediate report from the Collr of Chingleput was received on 9.1.37 & is being noted on.

DESPATCHED 11 JAN 1937

SLS 11/1/37

A.S. (LG)

To Asstt Secy.

The Collr. of Bellary has not yet submitted his reply to the Board's Repe. No. B 5673/31-26 of 26.9.36, in spite of the D.O.s issued on 24.12.36 and 11-1-1937. A telegram to the Collr. is therefore submitted for approval, as orally instructed by A.J.S.

CLR 15/1/37
SLS 15/1/37.
MS 15.1.37

B. 317/37- from the Collr of Bellary.

J.J.S. 15(LG).

To Asstt Secy.

The Collr of Bellary has now furnished a sketch of S.No. 597 of Bellary showing the particulars required by the Govt in the last subpara of para 2 of their Memo. of 25.1.36 and a revised ~~map~~ tracing showing all the 'waste' lands in Bellary

Draft reply to the Memo. from the Govt. at pp 171-173 C is submd.

CLR 21.1.37
SLS 21.1.37.
MS 21-1-37

AJS

Please 'read' the intermediate references cited in the W.N. & this applies also to the head of the draft. This will to some extent indicate the reason for the delay in replying to Govt's Memo.

Issued as Bdr Ref No. B5673/31-278 22-1-37 — pp 203-205 y

B 529/37 - from the Govt Res Dept. — pp 207-210 y

To Asst Secy

Draft submd.

22/3/37

1.2.37

1/2/37

600B	3	57	-do-	Fit for cultivation	.. 0·02	.. ..	-do-	-do-
653	2	97	-do-	-do-	.. 1·45	.. ..	-do-	-do-
656	14	21	-do-	Under cultivation	.. 0·32	..	-do-	-do-
661	24	22	-do-	-do-	.. 0·22	..	-do-	-do-
665A	75	00	-do-	-do-	.. 2·96	..	-do-	-do-
691A	149	02	-do-	Full field except 2 acres is fit for cultivation	.. 42·50	..	-do-	-do-
695	16	46	-do-	Under cultivation	.. 8·16	.. ..	-do-	-do-
696	18	59	-do-	Fit for cultivation	.. 17·89	.. ..	-do-	-do-

Unassessed Wastes. (Full fields in cantonment limits)

Nil.

Unassessed Wastes (Partial fields in cantonment limits)

334	200	14	Unassessed	Hillock not fit for cultivation.	About 31·50 acre cents	in cantonment limits	No change	A portion is covered by Golf Links
356	11	98	-do-	Hillock Quarry not fit for cultivation.	.. 1·40	.. ..	-do-	No change

517	1	73	ditto	gravel, not fit for cultivation	.. 0·34	"	"	ditto

Poromboke. Full fields in cantonment limits

519A	136	77	Village site	Not fit for cultivation Used as golf ground.		No change	Village site and golf links	
519B	18	87	ditto	Bungalow, - Village site Fit for house building purposes		No change	No change.	
520	2	14	ditto	Not fit for cultivation		No change	ditto	
522/1	459	5	ditto	Hillock. Poromboke & Village site. Not fit for cultivation	About 420 acres Covered by Hillock, rock, ditch	No change	ditto	
522/2	1	09	ditto	Bungalow. Village site. Fit for house building purposes		no change	ditto	
522/3	2	45	ditto	ditto	ditto	ditto	ditto	
522/4	0	94	ditto	ditto	ditto	ditto	ditto	
522/5	0	24	ditto	Occupied by bungalows in Village site poromboke		No change	ditto	
522/6	0	24	ditto	ditto		ditto	ditto	
522/7	1	30	ditto	ditto		ditto	ditto	
522/8	0	14	Basaveswara Temple	Basaveswara Temple		ditto	ditto	
522/9	1	00	Village site.	Occupied by bungalows in Village site Poromboke		ditto	ditto	
522/10	1	13	ditto	ditto		ditto	ditto	
522/11	0	32	ditto	ditto		ditto	ditto	
522/12	0	25	ditto	Village site in Fort; fit for building purposes.		ditto	ditto	
522/13	0	19	ditto	ditto		ditto	ditto	
522/14	0	46	ditto	occupied by bungalows in Village site.		ditto	ditto	
522/15	0	72	ditto	ditto		ditto	ditto	
522/16	0	55	ditto	Village site in fort, fit for house building purposes.		ditto	ditto	
522/17	0	37	ditto	occupied by bungalow in Village site.		ditto	ditto	
522/18	0	33	ditto	ditto		ditto	ditto	
522/19	0	49	ditto	ditto		ditto	ditto	
522/20	0	60	ditto	ditto		ditto	ditto	
522/21	0	22	ditto	ditto		ditto	ditto	

522/22	0	09	Village Site	Village site in Fort, fit for house building purposes 3	No change	No change
522/23	1	01	do -	General Post office	do -	do -
522/24	9	12	do -	S and T office	do -	do -
522/25	0	13	do -	Village site in Fort, fit for house building purposes 3	do -	do -
522/26	0	72	do -	occupied by bungalow in Village site 3	do -	do -
522/27	0	33	do -	do -	do -	do -
522/28	0	32	do -	Village site in Fort, fit for house building purposes 3	do -	do -
522/29	0	33	do -	do -	do -	do -
522/30	0	33	do -	do -	do -	do -
522/31	0	10	do -	occupied by bungalow in Village site	do -	do -
522/32	0	07	do -	Village site in Fort, fit for house building purposes 3	do	do -
522/33	0	04	do -	do -	do	do -
522/34	0	07	do -	do -	do -	do -
522/35	0	07	do -	occupied by bungalow in Village site.	do -	do -
522/36	0	04	do -	do -	do -	do -
522/37	0	07	do -	do -	do -	do -
522/38	0	20	do -	do -	do -	do -
522/39	0	77	do -	do -	do -	do -
522/40	0	18	do -	do -	do -	do -
522/41	0	69	do -	Forest Depot	do -	do -
522/42	0	20	do -	occupied by bungalows in Village Site 3	do -	do -
522/43	0	12	do -	Magazine	do -	do -
522/44	0	76	do -	occupied by bungalows -		

				Village site.		do -	do -
522/45	1	14	do -	P.W.D. Office		do.	do -
522/46	1	72	do -	P.W. Superintendent Engineers office.	3	do.	do -
522/47	0	26	do -	occupied by bungalows in Village site	3	do.	do.
522/48	0	58	do -	do -		do.	do.
522/49	0	34	do -	do -		do.	do -
522/50	0	32	do -	do -		do.	do.
522/51	0	11	do -	do -		do -	do.
522/52	1	16	do -	-do-		do.	-do-
522/53	0	29	do -	do.		do -	do -
522/54	0	09	do -	Raquet court		do.	do.
522/55	0	60	do -	occupied by bungalows in Village site.	3	do -	do.
522/56	0	22	do -	do -		do -	do.
522/57	0	41	do -	do -		do -	do.
522/58	0	40	do -	do -		do -	do.
522/59	0	31	do -	do -		do.	do.
522/60	1	69	do -	do -		do -	do.
522/61	0	48	do -	do -		do.	do.
522/62	0	98	do -	do -		do.	-do.
522/63	1	67	do -	Trinity Church		do -	do.
522/64	0	01	do.	Latrine and out houses to Trinity church		do -	do.
522/65	0	28	do -	occupied by bungalows in Village site	3	do -	do.
522/66	0	35	do.	do.		do -	do.
522/67	1	30	do -	do.		do.	do.

522/68	4	06	Bakery Poromboke	Bakery	No change	No change.
522/69	1	48	Village site	Inspector of Schools office	do.	do.
522/70	0	02	do.	cantonment Village site	do.	do.
522/71	0	20	do	do.	do.	do.
522/72	1	90	do.	do.	do.	do.
522/73	0	09	do.	do.	do.	do.
522/74	1	90	do.	do.	do.	do.
522/75	0	10	do.	do.	do.	do.
522/76	0	40	Malleswara temple	Malleswara Temple	do.	do.
522/77	2	50	Village site	Village site	do.	do.
607/A	59	15	Village site	Not fit for cultivation. Full of Vankas & Nalas —	do.	do.
633/C	2	19	do	Bungalows; fit for house building purposes - not fit for cultivation.	do.	do
633/D	1	77	do	do - Govt. Vacant site	do.	do
633/E	2	85	do.	Bungalows - fit for house building purposes - not fit for cultivation	do.	do.
633/F	2	69	do	do.	do.	do.
633/G	1	84	do	do.	do.	do.
633/H	1	33	do.	do.	do.	do.
634/B	5	55	do.	do.	do.	do.
634/C	3	04	do.	do.	do.	do.
634/D	1	25	do.	do.	do.	do.

635/L	0	08	do.	do.	do.	do.
635/A	69	37	do.	Cowl Bazar Premises	*A portion of 1-22 ac cents is covered by Bungalow No. 25.	do.
635/B	6	65	do.	Bungalows, village site	No change	do.
635/C	6	78	do.	do.	No change	do.
635/D	4	22	do.	do.	do.	do.
635/E	2	32	do.	do.	do.	do.
635/F	0	80	do.	litary Bungalow	do.	do.
635/G	4	42	do.	ungalows, Village site	do.	do.
635/H	4	34	do.	do.	do.	do.
635/J	4	02	do.	do.	do.	do.
635/J	4	24	do.	do.	do.	do.
635/K	3	50	do.	do.	do.	do.
635/L	4	08	do.	do.	do.	do.
635/M	3	20	do.	do.	do.	do.
635/N	3	64	do.	do.	do.	do.
635/O	3	04	do.	do.	do.	do.
635/P	3	48	do.	do.	do.	do.
635/Q	4	36	do.	do.	do.	do.
635/R	0	90	do.	do.	do.	do.
635/S	3	32	do.	do.	do.	do.
635/T	5	38	do.	do.	do.	do.
635/U	2	64	do.	do.	do.	do.

636/A	104	86	Village site	Bungalow, fit for house building - not fit for cultivation.	No change	No change.
636/B	6	94	do.	Bungalow, Village site	do.	do.
636/C	3	01	do.	do.	do.	do.
636/D	1	46	do.	do.	do.	do.
636/E	6	90	do.	do.	do.	do.
636/F	4	66	do.	do.	do.	do.
636/G	12	34	do.	do.	do.	do.
636/H		74	do.	do.	do.	do.
636/J	1	97	do.	do.	do.	do.
636/K	1	09	do.	do.	do.	do.
636/L	0	67	do.	do.	do.	do.
636/M	4	44	do.	do.	do.	do.
636/N	1	98	do.	do.	do.	do.
636/O	0	81	do.	do.	do.	do.
636/P	1	98	do.	do.	do.	do.
636/Q	1	09	do.	Govt. Training School	do.	do.
636/R	2	03	do.	Bungalow, Village site	do.	do.
637/A	37	93	do.	Bungalow, fit for house sites, not fit for cultivation	do.	do.
637/B	2	97	do.	Bungalow, Village site	do.	do.
637/C	3	70	do.	do.	do.	do.

637/D	3	61	Village site	Bungalow, Village site	No change	No change
637/E	2	96	do.	do.	do.	do.
637/F	3	34	do.	do.	do.	do.
637/G	6	96	do.	do.	do.	do.
637/H	0	05	do.	do.	do.	do.
637/J	0	18	Canal Poromboke	Canal	do.	do.
637/J	5	37	Village site	Bungalows. Village site	do.	do.
637/K	4	29	do.	do.	do.	do.
637/L	3	75	do.	do.	do.	do.
637/M	2	51	do.	do.	do.	do.
637/N	3	64	do.	do.	do.	do.
637/O	5	43	do.	do.	do.	do.
637/P	4	85	do.	do.	do.	do.
637/Q	7	86	do.	do.	do.	do.
638/A	23	56	Village site	Portion Allipuram jail Compound	Portion used as golf ground	do. Village site & Golf Li
638/B	0	44	do.	Portion - by road	No change	No change
638/C	9	91	do.	Bungalow, Village site	do	do.
638/D	0	28	Roman Catholic Church	Roman Catholic Church	do.	do.
638/E	0	57	Village site	Bungalow, Village site	do.	do.
638/F	0	64	Cantonment Police Station and Pound	Cantonment Police station and Pound.	do.	do.
638/G.	13	47	Village site	Bungalow, Village site	do.	do.

639/B	5	20	Village Site	Bungalow, Village Site	No change	No change
639/C	10	32	do.	do.	do.	do.
639/D	3	60	do.	do.	do	do.
639/E	2	48	do.	do.	do	do.
640/A	620	40	do.	acres barely fit for cultivation.	Regular sale divisions can be made at the time of assignment if there is any demand.	do.
640 B	20	05	do	Full field fit for cultivation but it is within 200 yards from the Air drome - therefore cannot be assigned.	No change	do.
642/B	0	03	Rasta Poromboke	Rastha	do.	do.
642/B	0	20	do.	do.	do.	do.
649	2	55	Village Site	Sandy - unfit for cultivation).	do.	do.
651	1	53	Vanka Poromboke	Vanka	do.	do.
953	2	78	Railway Permanent	Railway Department	do	do
954	3	25	Village site	Railway Line	do	do.

Poromboke - Partial fields in cantonment limits.

310	20	56	Camping ground	not used as such at a time before, occupied by houses and slaughter	Village site about 20.26 acres in cantonment limits.			Village site
317	10	45	Vanka Poromboke	houses not fit for cultivation	.. 0.72	do -	No change	No change
318	3	28	do -	do.	.. 1.83	do.	do.	do.
504 A	24	40	Village site	Village site	.. 1.00	do.	do.	do.
506 B	68	82	do -	Portion covered by rasta. About 2 acres fit for cultivation.	.. 0.50	do.	do.	do.
523 C/3	296	55	Nallacherruvu	Portion covered by houses. About 30 acres fit for cultivation.	.. 2.16	do.	do.	do.
588	1	04	Military Burial ground.	There are tombs and graves.	.. 0.27	do.	do.	do.
593 A	7	36	Village site	Village site	.. 0.06	do.	do.	do.
596	79	35	Village site	About 15 acres barely fit for cultivation.	About 79.00 acres in cantonment limits	do.		do.
597	614	69	do -	about 300 acres barely fit for cultivation.	.. 608.40	..	do.	do.
601	102	14	do -	Full field is barely fit for cultivation if the "Fishers Tank" is also recommended for cultivation. Contains Tuberculosis Hospital	.. 30.30	..	do.	do.
607/C	1	10	Rasta Poromboke.	Rasta covered by Vankas and nalas, not fit for cultivation.	.. 0.78	..	do.	do.
607/E	107	09	Village site	not fit for cultivation full of vankas and nalas.	.. 30.00	..	do.	do.
534 A	129	44	do -	Cowl Bazar Premises, fit for village site, portion covered by Road	.. 10.46	..	do.	do.

634/F	0	57	Village site	Bungalows, Village site	about	0·10 acres	in Cantonment limits	No change	No change
634/G	0	26	do -	do -	"	0·05	do -	do.	do.
639/A	183	14	do -	Cowl Bazar Premises	"	180·40	do.	do.	do.
644	5	70	Christian Burial ground	Christian burial ground	"	5·25	do -	do.	do.
645	1	24	Rasta Poromboke	Rasta	"	0·07	do.	do.	do.
648B	0	47	do -	do -	"	0·43	do.	do.	do.
667	2	13	Railway Permanent-3	Railway Permanent	"	0·10	do.	do	do
671	6	90	Local Fund Road	Allipuram Road	"	1·35	do -	do	do
701B	1	09	Rasta Poromboke	Road to Belagal	"	0·51	do.	do	do
701D	8	68	Quarry Poromboke. Barely fit for cultivation	Quarry. About 3 acres	3	0·19	do -	do	do

Sd/- [illegible]

for Collector

C.R.
6/11/37

6/11